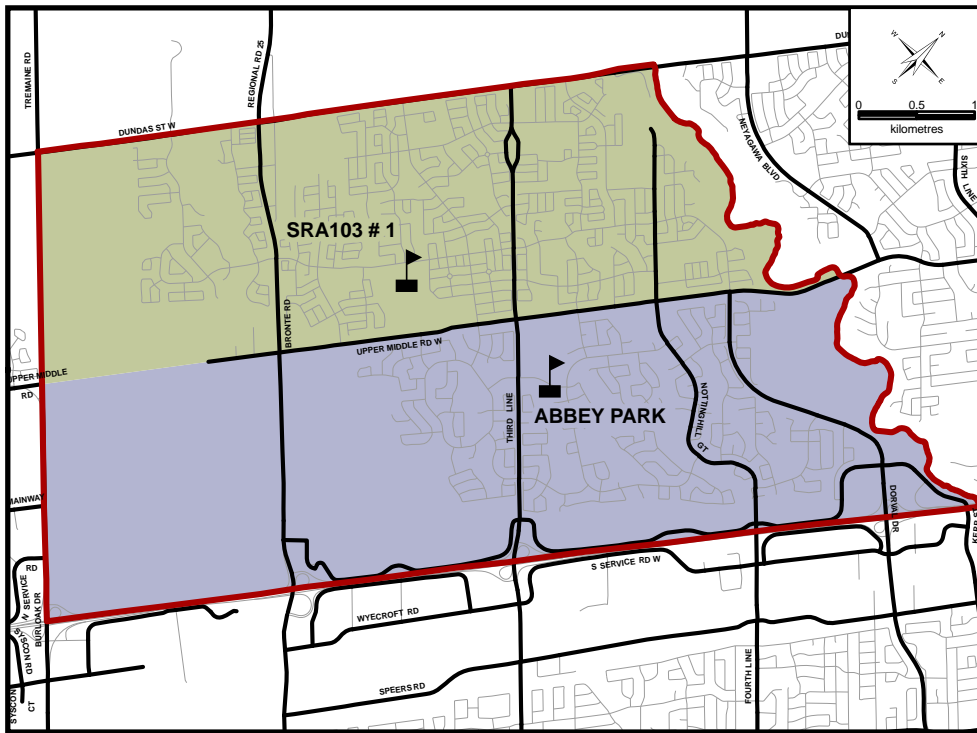


## SCENARIO 1



Halton District School Board  
Planning Department



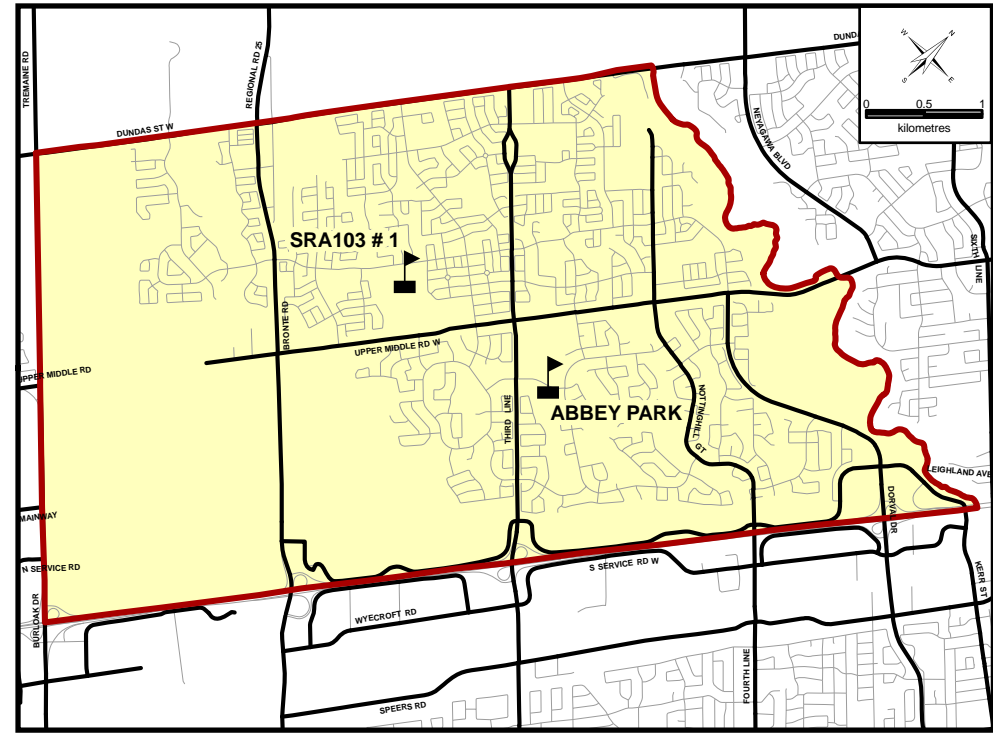
**ENGLISH  
PROGRAM BOUNDARY**

- STUDY AREA
- SRA 103 # 1
- ABBEY PARK

The street network was provided by the Regional Municipality of Halton and the Region assumes no responsibility or liability for its use or accuracy.

It is the intention of the HDSB to provide up-to-date and accurate information, and reasonable efforts have been made by the HDSB to verify the information, however a degree of error or change is inherent. This information is distributed "as is" without warranty. HDSB assumes no legal liability or responsibility for the accuracy, completeness, or usefulness of any information. If you require additional information please contact the Planning Department at 905-335-3663. Boundaries are subject to change.

Feb 2011



Halton District School Board  
Planning Department



**FRENCH IMMERSION  
PROGRAM BOUNDARY**

- STUDY AREA
- TA BLAKELOCK

The street network was provided by the Regional Municipality of Halton and the Region assumes no responsibility or liability for its use or accuracy.

It is the intention of the HDSB to provide up-to-date and accurate information, and reasonable efforts have been made by the HDSB to verify the information, however a degree of error or change is inherent. This information is distributed "as is" without warranty. HDSB assumes no legal liability or responsibility for the accuracy, completeness, or usefulness of any information. If you require additional information please contact the Planning Department at 905-335-3663. Boundaries are subject to change.

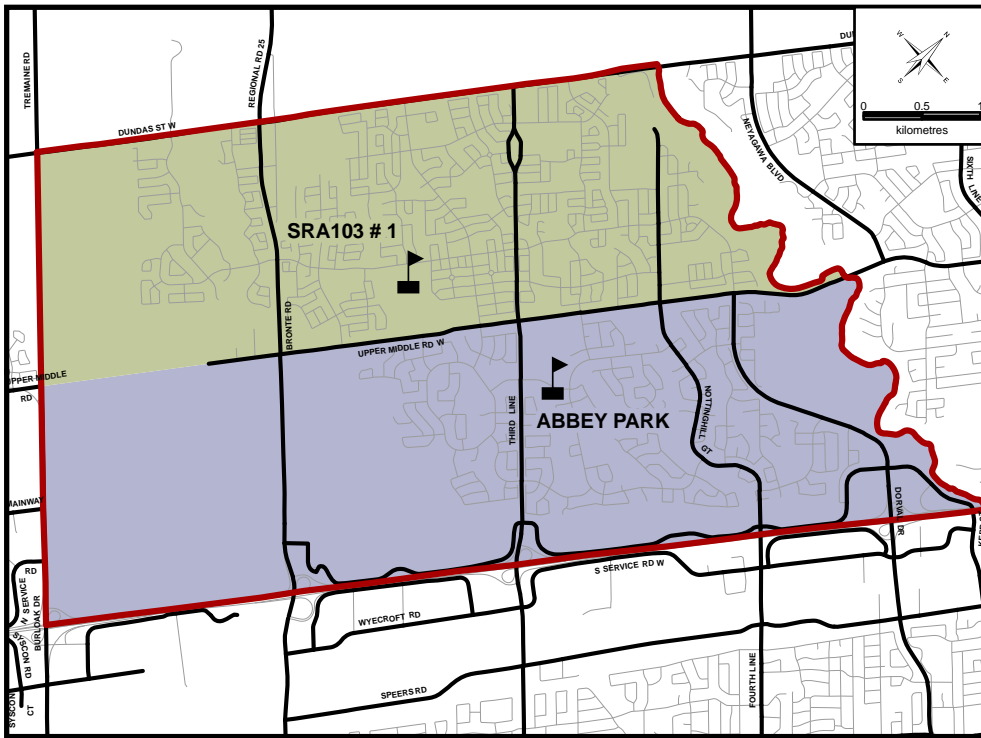
Feb 2011

### Scenario 1

- SRA103 #1 opens as a 9-11 ENG school Sept 2012; Gr12 ENG added Sept 2013
- SRA103 #1 ENG boundary is the area bounded by Dundas to the north, Upper Middle to the south, Burloak to the west, 16 Mile Creek to the east
- Abbey Park ENG boundary changes and is the area bounded by Upper Middle to the north, QEW to the south, Burloak to the west, 16 Mile Creek to the east
- TA Blakelock FI boundary in Ward 4 does not change
- White Oaks ENG boundary in Ward 4 changes and does not include ENG students west of 16 Mile Creek

School Name	OTG	Port Cap	Total Cap	Program	2010	2011	2012	2013	2014	2015	2016	2017	2018	2019	2020	
SRA103 #1	1200	12	1476	ENG			685	1006	1065	1128	1168	1211	1219	1211	1211	
				FI												
				All	0	0	685	1006	1065	1128	1168	1211	1219	1211	1211	
Abbey Park	924	12	1200	ENG	1250	1323	1101	1025	1039	944	970	980	904	915	864	
				FI	1250	1323	1101	1025	1039	944	970	980	904	915	864	
				All	1250	1323	1101	1025	1039	944	970	980	904	915	864	
TA Blakelock	1344	4	1436	ENG	851	812	770	731	710	727	705	664	686	637	638	
				FI	294	302	340	373	399	471	520	601	714	802	865	
				All	1145	1114	1110	1104	1109	1198	1225	1265	1400	1439	1503	
White Oaks	1704	24	2256	ENG	1623	1778	1322	1228	1208	1268	1314	1387	1448	1465	1507	
				FI	210	193	192	209	202	238	271	292	324	339	354	
				All	1833	1971	1514	1437	1410	1506	1585	1679	1772	1804	1861	

## SCENARIO 2



**Halton District School Board**  
Planning Department

**ENGLISH PROGRAM BOUNDARY**

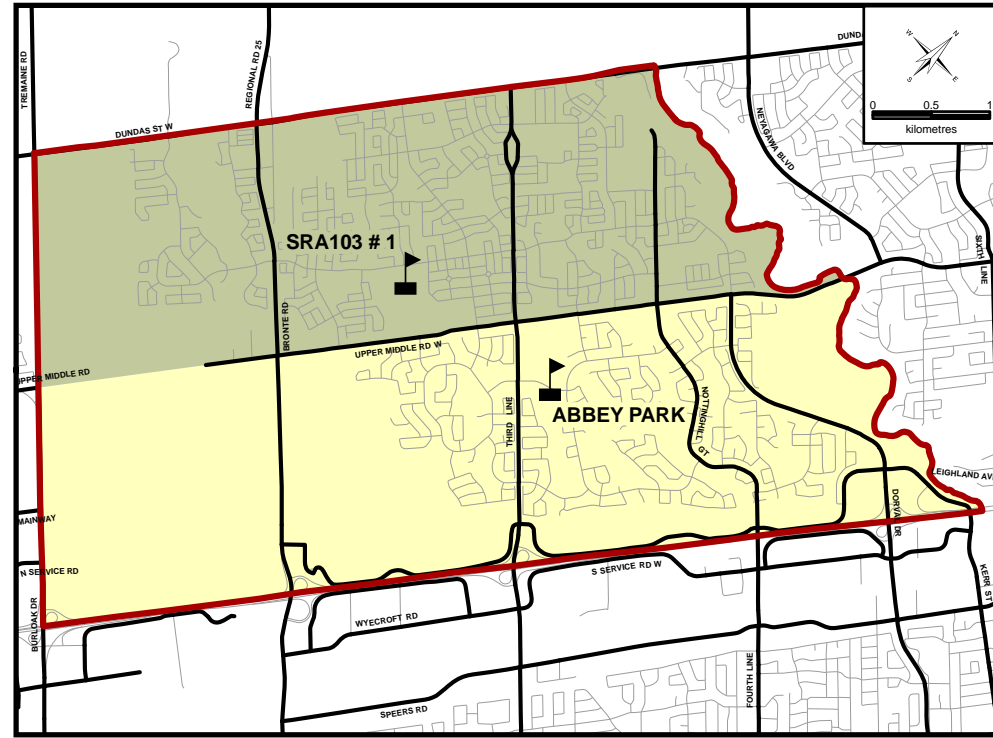
- STUDY AREA
- SRA 103 # 1
- ABBEY PARK

The street network was provided by the Regional Municipality of Halton and the Region assumes no responsibility or liability for its use or accuracy.

It is the intention of the HDSB to provide up-to-date and accurate information, and reasonable efforts have been made by the HDSB to verify the information, however a degree of error or change is inherent. This information is distributed "as is" without warranty. HDSB assumes no legal liability or responsibility for the accuracy, completeness, or usefulness of any information. If you require additional information please contact the Planning Department at 905-335-3663.

Boundaries are subject to change.

Feb 2011



**Halton District School Board**  
Planning Department

**FRENCH IMMERSION PROGRAM BOUNDARY**

- STUDY AREA
- SRA 103 # 1
- TA BLAKELOCK

The street network was provided by the Regional Municipality of Halton and the Region assumes no responsibility or liability for its use or accuracy.

It is the intention of the HDSB to provide up-to-date and accurate information, and reasonable efforts have been made by the HDSB to verify the information, however a degree of error or change is inherent. This information is distributed "as is" without warranty. HDSB assumes no legal liability or responsibility for the accuracy, completeness, or usefulness of any information. If you require additional information please contact the Planning Department at 905-335-3663.

Boundaries are subject to change.

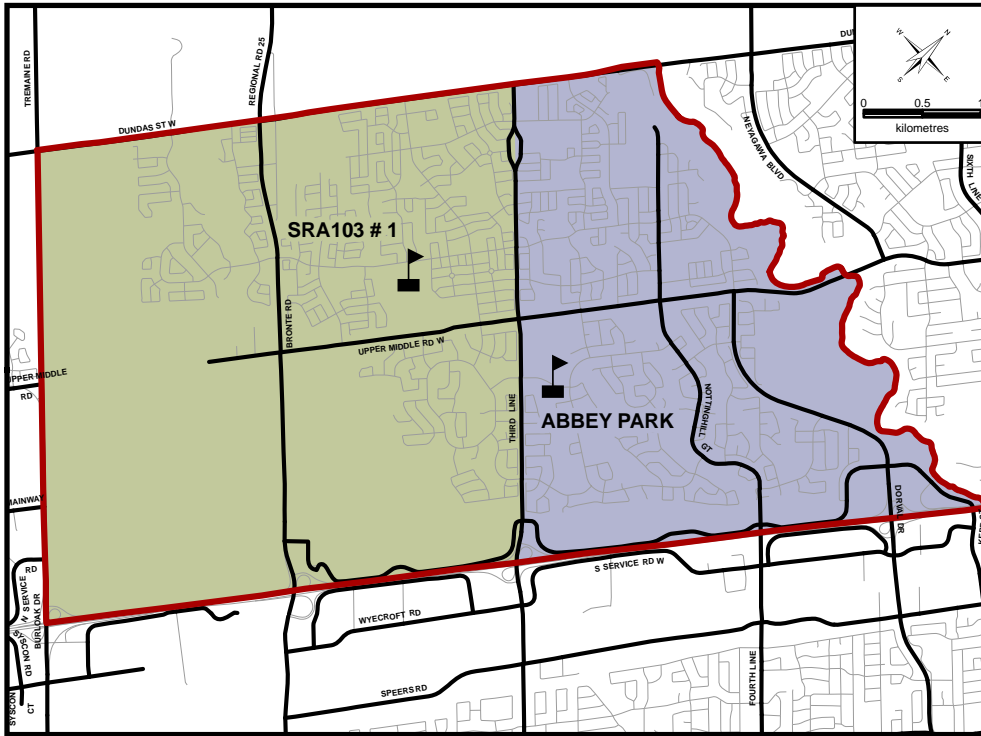
Feb 2011

### Scenario 2

- SRA103 #1 opens as a 9-11 ENG school with a 9-10 FI program Sept 2012; Gr12 ENG and Gr11 FI added Sept 2013; Gr12 FI added Sept 2014
- SRA103 #1 ENG and FI boundary is the area bounded by Dundas to the north, Upper Middle to the south, Burloak to the west, 16 Mile Creek to the east
- Abbey Park ENG boundary changes and is the area bounded by Upper Middle to the north, QEW to the south, Burloak to the west, 16 Mile Creek to the east
- TA Blakelock FI boundary in Ward 4 changes and is the area bounded by Upper Middle to the north, QEW to the south, Burloak to the west, 16 Mile Creek to the east
- White Oaks ENG boundary in Ward 4 changes and does not include ENG students west of 16 Mile Creek

School Name	OTG	Port Cap	Total Cap	Program	2010	2011	2012	2013	2014	2015	2016	2017	2018	2019	2020	
SRA103 #1	1200	12	1476	ENG			685	1006	1065	1128	1168	1211	1219	1211	1211	
				FI			72	121	170	217	256	300	361	394	417	
				All	0	0	757	1127	1235	1345	1424	1511	1580	1605	1628	
Abbey Park	924	12	1200	ENG	1250	1323	1101	1025	1039	944	970	980	904	915	864	
				FI												
				All	1250	1323	1101	1025	1039	944	970	980	904	915	864	
TA Blakelock	1344	4	1436	ENG	851	812	770	731	710	727	705	664	686	637	638	
				FI	294	302	268	252	229	254	264	301	354	408	449	
				All	1145	1114	1038	983	939	981	969	965	1040	1045	1087	
White Oaks	1704	24	2256	ENG	1623	1778	1322	1228	1208	1268	1314	1387	1448	1465	1507	
				FI	210	193	192	209	202	238	271	292	324	339	354	
				All	1833	1971	1514	1437	1410	1506	1585	1679	1772	1804	1861	

## SCENARIO 3



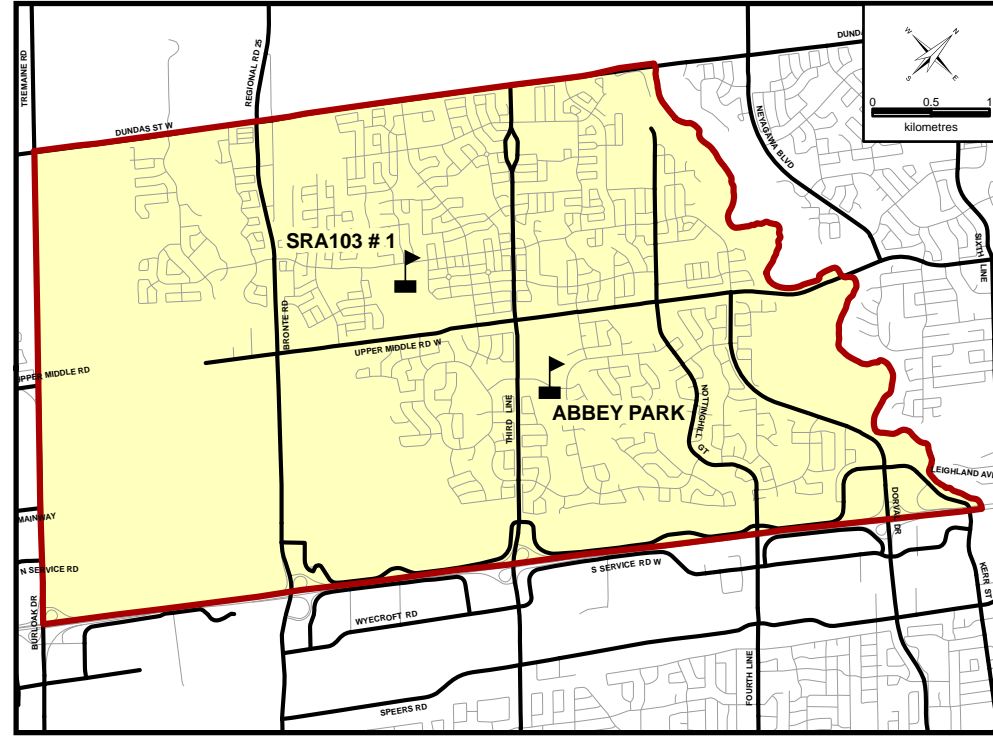
**Halton District School Board**  
Planning Department

**ENGLISH PROGRAM BOUNDARY**

**STUDY AREA** (Red outline)  
**SRA 103 # 1** (Green fill)  
**ABBEY PARK** (Blue fill)

The street network was provided by the Regional Municipality of Halton and the Region assumes no responsibility or liability for its use or accuracy.  
 It is the intention of the HDSB to provide up-to-date and accurate information, and reasonable efforts have been made by the HDSB to verify the information, however a degree of error or change is inherent. This information is distributed "as is" without warranty. HDSB assumes no legal liability or responsibility for the accuracy, completeness, or usefulness of any information. If you require additional information please contact the Planning Department at 905-335-3663.  
 Boundaries are subject to change.

Feb 2011



**Halton District School Board**  
Planning Department

**FRENCH IMMERSION PROGRAM BOUNDARY**

**STUDY AREA** (Red outline)  
**TA BLAKELOCK** (Yellow fill)

The street network was provided by the Regional Municipality of Halton and the Region assumes no responsibility or liability for its use or accuracy.  
 It is the intention of the HDSB to provide up-to-date and accurate information, and reasonable efforts have been made by the HDSB to verify the information, however a degree of error or change is inherent. This information is distributed "as is" without warranty. HDSB assumes no legal liability or responsibility for the accuracy, completeness, or usefulness of any information. If you require additional information please contact the Planning Department at 905-335-3663.  
 Boundaries are subject to change.

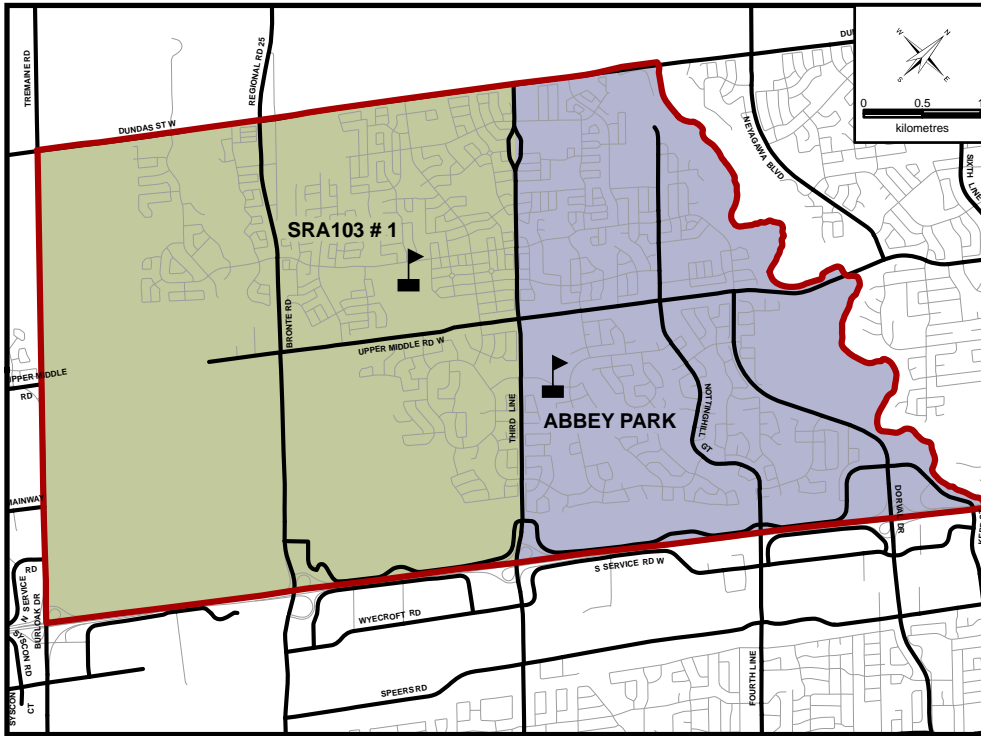
Feb 2011

### Scenario 3

- SRA103 #1 opens as a 9-11 ENG school Sept 2012; Gr12 ENG added Sept 2013
- SRA103 #1 ENG boundary is the area bounded by Dundas to the north, QEW to the south, Burloak to the west, Third Line to the east
- Abbey Park ENG boundary changes and is the area bounded by Dundas to the north, QEW to the south, Third Line to the west, 16 Mile Creek to the east
- TA Blakelock FI boundary in Ward 4 does not change
- White Oaks ENG boundary in Ward 4 changes and does not include ENG students west of 16 Mile Creek

School Name	OTG	Port Cap	Total Cap	Program	2010	2011	2012	2013	2014	2015	2016	2017	2018	2019	2020	
SRA103 #1	1200	12	1476	ENG			672	978	997	1043	1069	1100	1077	1064	1089	
				FI												
				All	0	0	672	978	997	1043	1069	1100	1077	1064	1089	
Abbey Park	924	12	1200	ENG	1250	1323	1115	1055	1109	1030	1072	1093	1047	1064	987	
				FI												
				All	1250	1323	1115	1055	1109	1030	1072	1093	1047	1064	987	
TA Blakelock	1344	4	1436	ENG	851	812	770	731	710	727	705	664	686	637	638	
				FI	294	302	340	373	399	471	520	601	714	802	865	
				All	1145	1114	1110	1104	1109	1198	1225	1265	1400	1439	1503	
White Oaks	1704	24	2256	ENG	1623	1778	1321	1227	1205	1266	1312	1385	1446	1463	1505	
				FI	210	193	192	209	202	238	271	292	324	339	354	
				All	1833	1971	1513	1436	1407	1504	1583	1677	1770	1802	1859	

## SCENARIO 4



**Halton District School Board**  
Planning Department

**ENGLISH PROGRAM BOUNDARY**

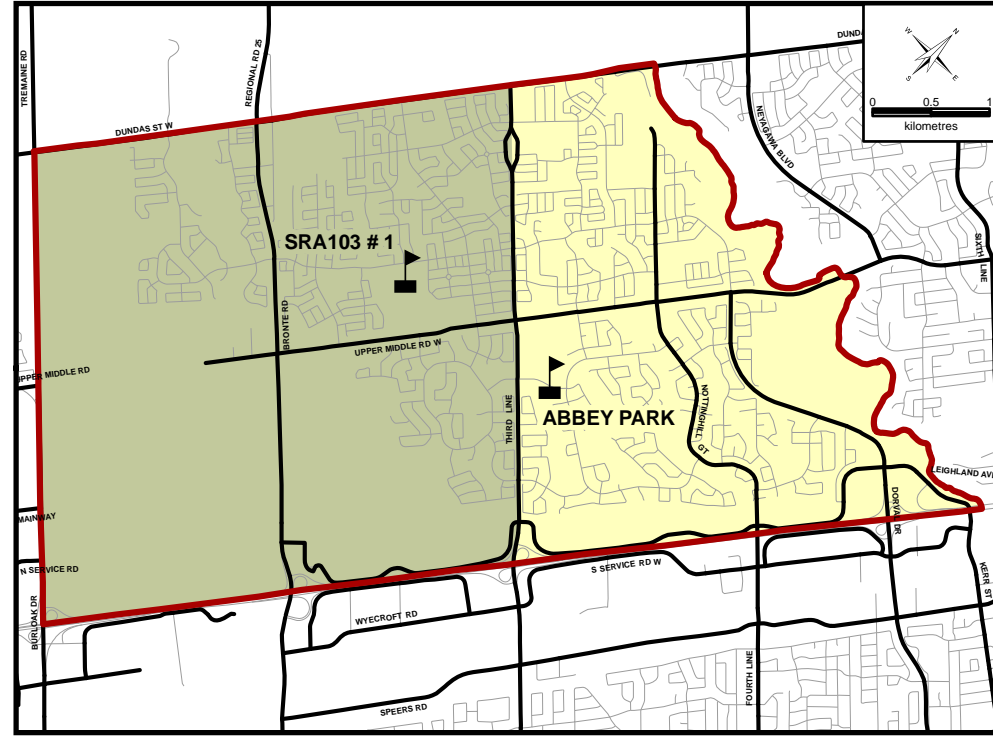
- STUDY AREA
- SRA 103 # 1
- ABBEY PARK

The street network was provided by the Regional Municipality of Halton and the Region assumes no responsibility or liability for its use or accuracy.

It is the intention of the HDSB to provide up-to-date and accurate information, and reasonable efforts have been made by the HDSB to verify the information, however a degree of error or change is inherent. This information is distributed "as is" without warranty. HDSB assumes no legal liability or responsibility for the accuracy, completeness, or usefulness of any information. If you require additional information please contact the Planning Department at 905-335-3663.

Boundaries are subject to change.

Feb 2011



**Halton District School Board**  
Planning Department

**FRENCH IMMERSION PROGRAM BOUNDARY**

- STUDY AREA
- SRA 103 # 1
- TA BLAKELOCK

The street network was provided by the Regional Municipality of Halton and the Region assumes no responsibility or liability for its use or accuracy.

It is the intention of the HDSB to provide up-to-date and accurate information, and reasonable efforts have been made by the HDSB to verify the information, however a degree of error or change is inherent. This information is distributed "as is" without warranty. HDSB assumes no legal liability or responsibility for the accuracy, completeness, or usefulness of any information. If you require additional information please contact the Planning Department at 905-335-3663.

Boundaries are subject to change.

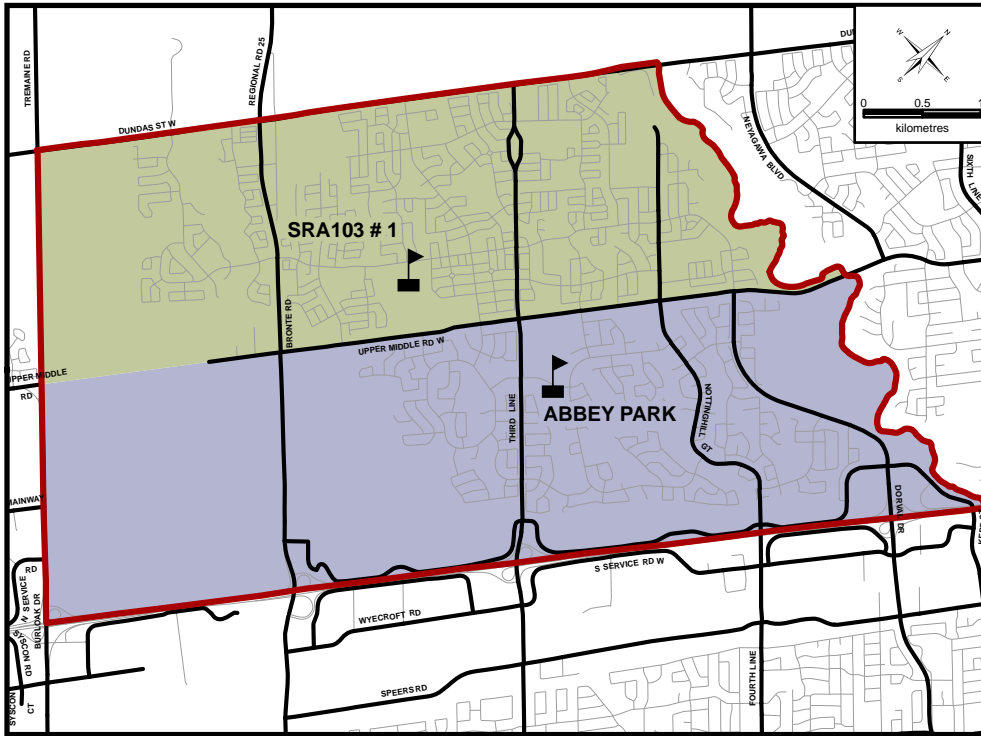
Feb 2011

### Scenario 4

- SRA103 #1 opens as a 9-11 ENG school with a 9-10 FI program Sept 2012; Gr12 ENG and Gr11 FI added Sept 2013; Gr12 FI added Sept 2014
- SRA103 #1 ENG and FI boundary is the area bounded by Dundas to the north, QEW to the south, Burloak to the west, Third Line to the east
- Abbey Park ENG boundary changes and is the area bounded by Dundas to the north, QEW to the south, Third Line to the west, 16 Mile Creek to the east
- TA Blakelock FI boundary changes in Ward 4 and is the area bounded by Dundas to the north, QEW to the south, Third Line to the west, 16 Mile Creek to the east
- White Oaks ENG boundary in Ward 4 changes and does not include ENG students west of 16 Mile Creek

School Name	OTG	Port Cap	Total Cap	Program	2010	2011	2012	2013	2014	2015	2016	2017	2018	2019	2020	
SRA103 #1	1200	12	1476	ENG			672	978	997	1043	1069	1100	1077	1064	1089	
				FI			57	95	136	169	194	229	271	301	336	
				All	0	0	729	1073	1133	1212	1263	1329	1348	1365	1425	
Abbey Park	924	12	1200	ENG	1250	1323	1115	1055	1109	1030	1072	1093	1047	1064	987	
				FI												
				All	1250	1323	1115	1055	1109	1030	1072	1093	1047	1064	987	
TA Blakelock	1344	4	1436	ENG	851	812	770	731	710	727	705	664	686	637	638	
				FI	294	302	282	278	262	302	326	372	444	500	530	
				All	1145	1114	1052	1009	972	1029	1031	1036	1130	1137	1168	
White Oaks	1704	24	2256	ENG	1623	1778	1321	1227	1205	1266	1312	1385	1446	1463	1505	
				FI	210	193	192	209	202	238	271	292	324	339	354	
				All	1833	1971	1513	1436	1407	1504	1583	1677	1770	1802	1859	

## SCENARIO 5



**Halton District School Board**  
Planning Department

**ENGLISH PROGRAM BOUNDARY**

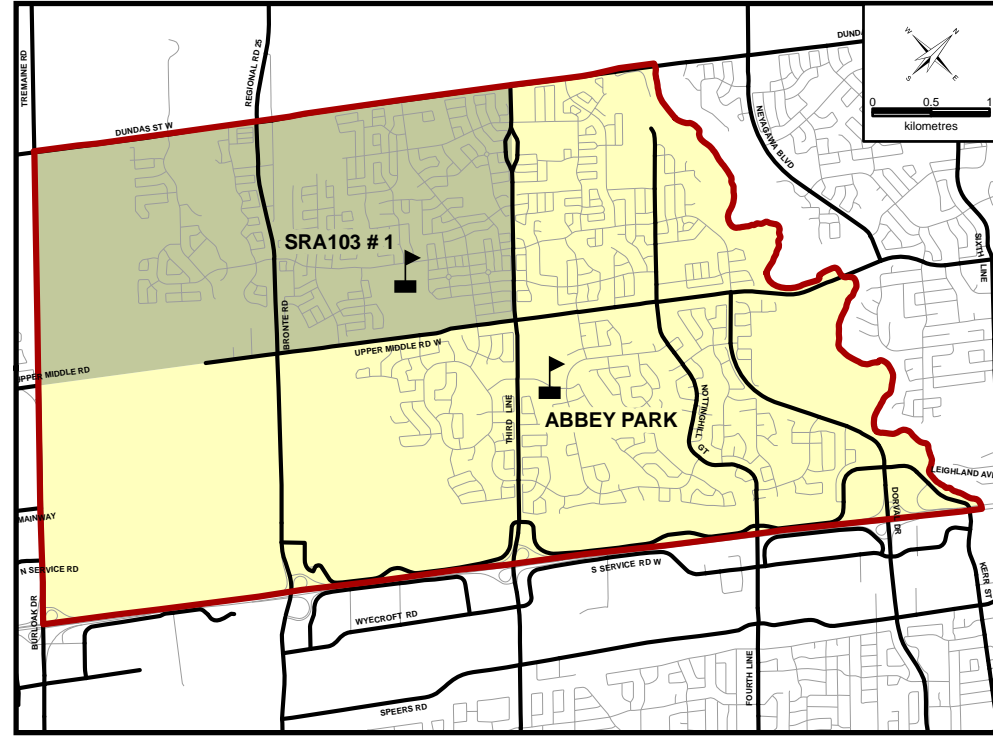
- STUDY AREA
- SRA 103 # 1
- ABBEY PARK

The street network was provided by the Regional Municipality of Halton and the Region assumes no responsibility or liability for its use or accuracy.

It is the intention of the HDSB to provide up-to-date and accurate information, and reasonable efforts have been made by the HDSB to verify the information, however a degree of error or change is inherent. This information is distributed "as is" without warranty. HDSB assumes no legal liability or responsibility for the accuracy, completeness, or usefulness of any information. If you require additional information please contact the Planning Department at 905-335-3663.

Boundaries are subject to change.

Feb 2011



**Halton District School Board**  
Planning Department

**FRENCH IMMERSION PROGRAM BOUNDARY**

- STUDY AREA
- SRA 103 # 1
- TA BLAKELOCK

The street network was provided by the Regional Municipality of Halton and the Region assumes no responsibility or liability for its use or accuracy.

It is the intention of the HDSB to provide up-to-date and accurate information, and reasonable efforts have been made by the HDSB to verify the information, however a degree of error or change is inherent. This information is distributed "as is" without warranty. HDSB assumes no legal liability or responsibility for the accuracy, completeness, or usefulness of any information. If you require additional information please contact the Planning Department at 905-335-3663.

Boundaries are subject to change.

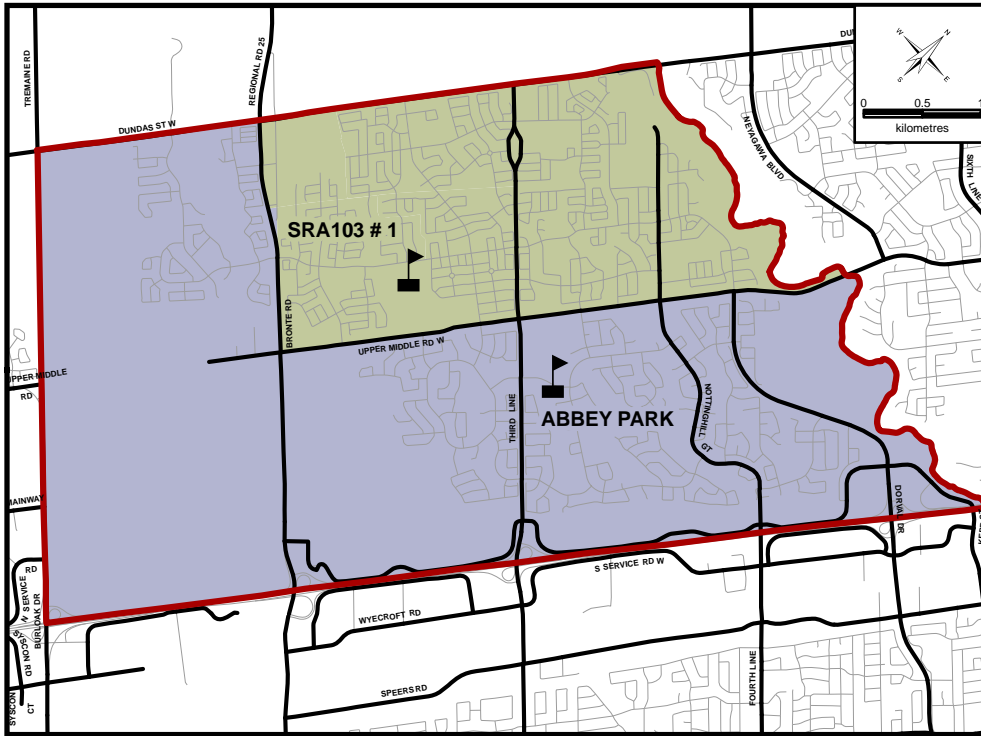
Feb 2011

### Scenario 5

- SRA103 #1 opens as a 9-11 ENG school Sept 2012; Gr12 ENG added Sept 2013
- SRA103 #1 ENG boundary is the area bounded by Dundas to the north, Upper Middle to the south, Burloak to the west, 16 Mile Creek to the east
- Abbey Park ENG boundary changes and is the area bounded by Upper Middle to the north, QEW to the south, Burloak to the west, 16 Mile Creek to the east
- SRA103 #1 opens Sept 2016 with a Gr9-10 FI program; Gr11 FI added Sept 2017; Gr12 FI added Sept 2018
- SRA103 #1 FI boundary is the Palermo FI boundary
- TA Blakelock FI boundary changes in Ward 4 and is the Forest Trail FI boundary
- White Oaks ENG boundary in Ward 4 changes and does not include ENG students west of 16 Mile Creek

School Name	OTG	Port Cap	Total Cap	Program	2010	2011	2012	2013	2014	2015	2016	2017	2018	2019	2020	
SRA103 #1	1200	12	1476	ENG			685	1006	1065	1128	1168	1211	1219	1211	1211	
				FI						107	172	242	261	280		
				All	0	0	685	1006	1065	1128	1275	1383	1461	1472	1491	
Abbey Park	924	12	1200	ENG	1250	1323	1101	1025	1039	944	970	980	904	915	864	
				FI												
				All	1250	1323	1101	1025	1039	944	970	980	904	915	864	
TA Blakelock	1344	4	1436	ENG	851	812	770	731	710	727	705	664	686	636	638	
				FI	294	302	340	373	399	471	413	430	472	541	585	
				All	1145	1114	1110	1104	1109	1198	1118	1094	1158	1177	1223	
White Oaks	1704	24	2256	ENG	1623	1778	1322	1228	1208	1268	1314	1387	1448	1465	1507	
				FI	210	193	192	209	202	238	271	292	324	339	354	
				All	1833	1971	1514	1437	1410	1506	1585	1679	1772	1804	1861	

## SCENARIO 6



Halton District School Board  
Planning Department

**ENGLISH PROGRAM BOUNDARY**

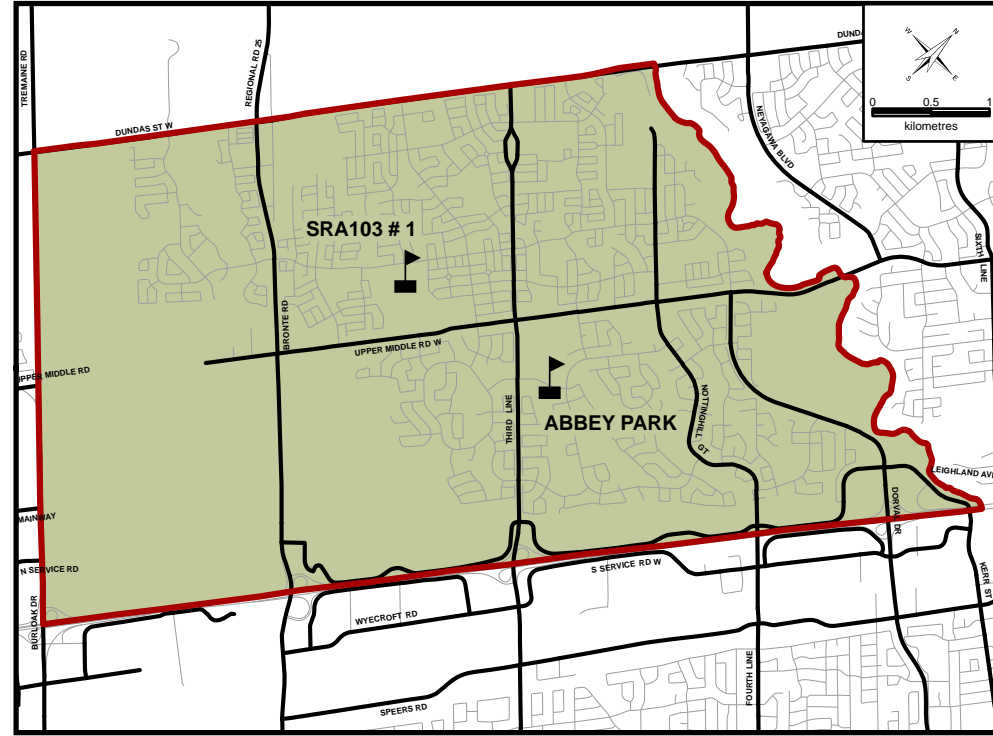
- STUDY AREA
- SRA 103 # 1
- ABBEY PARK

The street network was provided by the Regional Municipality of Halton and the Region assumes no responsibility or liability for its use or accuracy.

It is the intention of the HDSB to provide up-to-date and accurate information, and reasonable efforts have been made by the HDSB to verify the information, however a degree of error or change is inherent. This information is distributed "as is" without warranty. HDSB assumes no legal liability or responsibility for the accuracy, completeness, or usefulness of any information. If you require additional information please contact the Planning Department at 905-335-3663.

Boundaries are subject to change.

Feb 2011



Halton District School Board  
Planning Department

**FRENCH IMMERSION PROGRAM BOUNDARY**

- STUDY AREA
- SRA 103 # 1

The street network was provided by the Regional Municipality of Halton and the Region assumes no responsibility or liability for its use or accuracy.

It is the intention of the HDSB to provide up-to-date and accurate information, and reasonable efforts have been made by the HDSB to verify the information, however a degree of error or change is inherent. This information is distributed "as is" without warranty. HDSB assumes no legal liability or responsibility for the accuracy, completeness, or usefulness of any information. If you require additional information please contact the Planning Department at 905-335-3663.

Boundaries are subject to change.

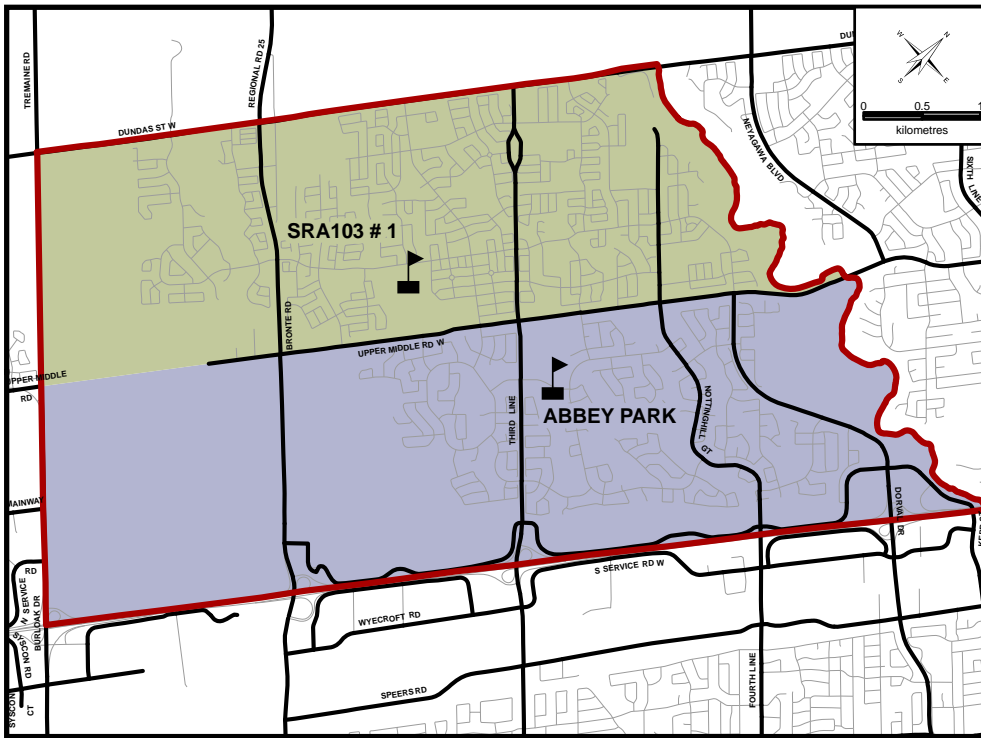
Feb 2011

### Scenario 6

- SRA103 #1 opens as a 9-11 ENG school with a 9-10 FI program Sept 2012; Gr12 ENG and Gr11 FI added Sept 2013; Gr12 FI added Sept 2014
- SRA103 #1 ENG boundary is the area bounded by Dundas to the north, Upper Middle to the south, RR25 to the west, 16 Mile Creek to the east
- Abbey Park ENG boundary does not change
- SRA103 #1 FI boundary is the area bounded by Dundas to the north, QEW to the south, Burloak to the west, 16 Mile Creek to the east
- TA Blakelock FI boundary in Ward 4 changes and does not include FI students north of the QEW
- White Oaks ENG boundary in Ward 4 changes and does not include ENG students west of 16 Mile Creek

School Name	OTG	Port Cap	Total Cap	Program	2010	2011	2012	2013	2014	2015	2016	2017	2018	2019	2020	
SRA103 #1	1200	12	1476	ENG			567	843	899	934	981	993	1019	1012	988	
				FI			95	159	222	272	312	357	421	474	514	
				All	0	0	662	1002	1121	1206	1293	1350	1440	1486	1502	
Abbey Park	924	12	1200	ENG	1250	1323	1218	1187	1205	1138	1157	1198	1104	1114	1086	
				FI												
				All	1250	1323	1218	1187	1205	1138	1157	1198	1104	1114	1086	
TA Blakelock	1344	4	1436	ENG	851	812	770	731	710	727	705	664	686	637	638	
				FI	294	302	245	214	177	199	208	244	294	328	351	
				All	1145	1114	1015	945	887	926	913	908	980	965	989	
White Oaks	1704	24	2256	ENG	1623	1778	1323	1229	1208	1268	1314	1387	1448	1465	1507	
				FI	210	193	192	209	202	238	271	292	324	339	354	
				All	1833	1971	1515	1438	1410	1506	1585	1679	1772	1804	1861	

## SCENARIO 7



**Halton District School Board**  
Planning Department

**ENGLISH PROGRAM BOUNDARY**

STUDY AREA

SRA 103 # 1

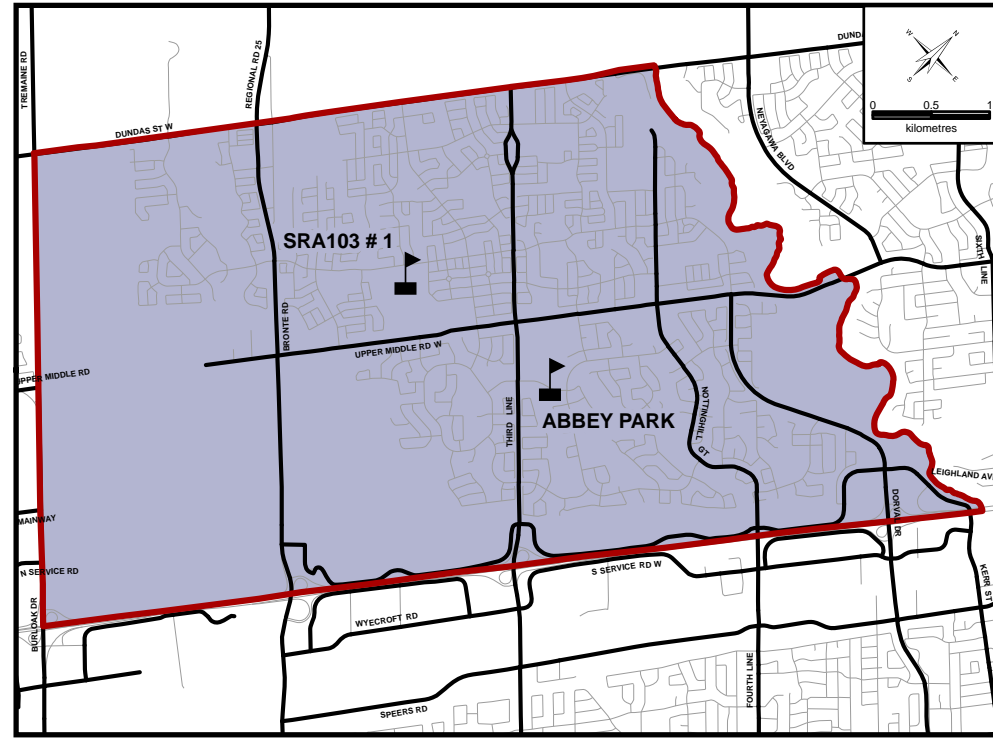
ABBEY PARK

The street network was provided by the Regional Municipality of Halton and the Region assumes no responsibility or liability for its use or accuracy.

It is the intention of the HDSB to provide up-to-date and accurate information, and reasonable efforts have been made by the HDSB to verify the information, however a degree of error or change is inherent. This information is distributed "as is" without warranty. HDSB assumes no legal liability or responsibility for the accuracy, completeness, or usefulness of any information. If you require additional information please contact the Planning Department at 905-335-3663.

Boundaries are subject to change.

Feb 2011



**Halton District School Board**  
Planning Department

**FRENCH IMMERSION PROGRAM BOUNDARY**

STUDY AREA

ABBEY PARK

The street network was provided by the Regional Municipality of Halton and the Region assumes no responsibility or liability for its use or accuracy.

It is the intention of the HDSB to provide up-to-date and accurate information, and reasonable efforts have been made by the HDSB to verify the information, however a degree of error or change is inherent. This information is distributed "as is" without warranty. HDSB assumes no legal liability or responsibility for the accuracy, completeness, or usefulness of any information. If you require additional information please contact the Planning Department at 905-335-3663.

Boundaries are subject to change.

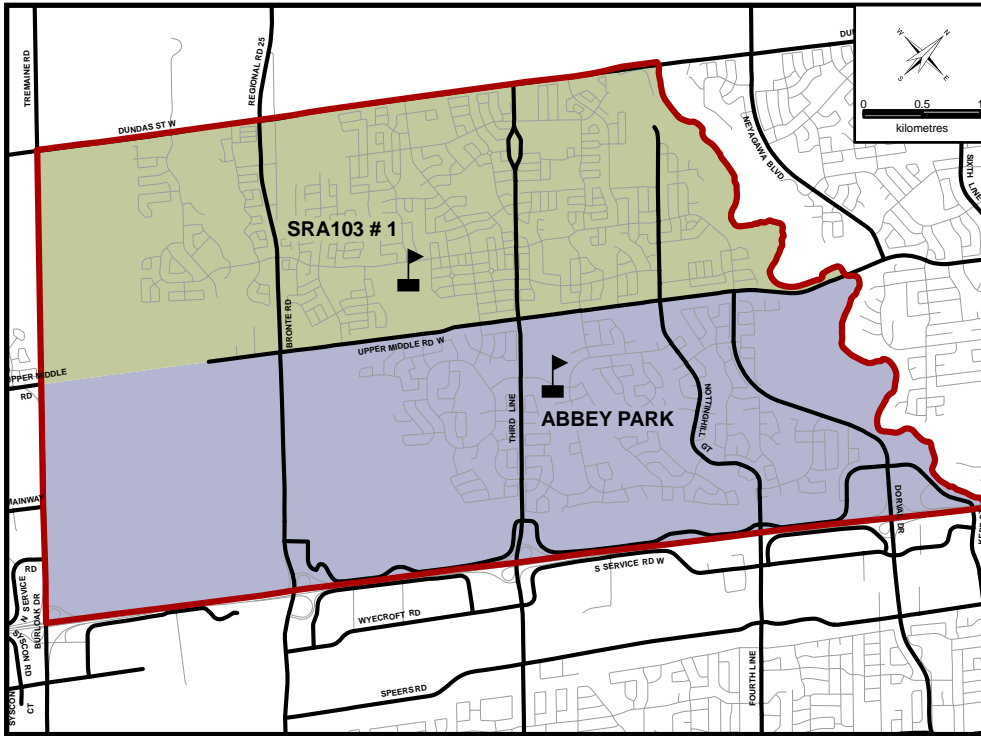
Feb 2011

### Scenario 7

- SRA103 #1 opens as a 9-11 ENG school Sept 2012; Gr12 ENG added Sept 2013
- SRA103 #1 ENG boundary is the area bounded by Dundas to the north, Upper Middle to the south, Burloak to the west, 16 Mile Creek to the east
- Abbey Park ENG boundary changes and is the area bounded by Upper Middle to the north, QEW to the south, Burloak to the west, 16 Mile Creek to the east
- Abbey Park opens Sept 2012 with Gr9-10 FI program; Gr11 FI added Sept 2013; Gr12 FI added Sept 2014
- Abbey Park FI boundary is the area bounded by Dundas to the north, QEW to the south, Burloak to the west, 16 Mile Creek to the east
- TA Blakelock FI boundary in Ward 4 changes and does not include FI students north of the QEW
- White Oaks ENG boundary in Ward 4 changes and does not include ENG students west of 16 Mile Creek

School Name	OTG	Port Cap	Total Cap	Program	2010	2011	2012	2013	2014	2015	2016	2017	2018	2019	2020	
SRA103 #1	1200	12	1476	ENG			685	1006	1065	1128	1168	1211	1219	1211	1211	
				FI												
				All	0	0	685	1006	1065	1128	1168	1211	1219	1211	1211	
Abbey Park	924	12	1200	ENG	1250	1323	1101	1025	1039	944	970	980	904	915	864	
				FI	95	159	222	272	312	357	421	474	514			
				All	1250	1323	1196	1184	1261	1216	1282	1337	1325	1389	1378	
TA Blakelock	1344	4	1436	ENG	851	812	770	731	710	727	705	664	686	637	638	
				FI	294	302	245	214	177	199	208	244	294	328	351	
				All	1145	1114	1015	945	887	926	913	908	980	965	989	
White Oaks	1704	24	2256	ENG	1623	1778	1322	1228	1208	1268	1314	1387	1448	1465	1507	
				FI	210	193	192	209	202	238	271	292	324	339	354	
				All	1833	1971	1514	1437	1410	1506	1585	1679	1772	1804	1861	

## SCENARIO 8



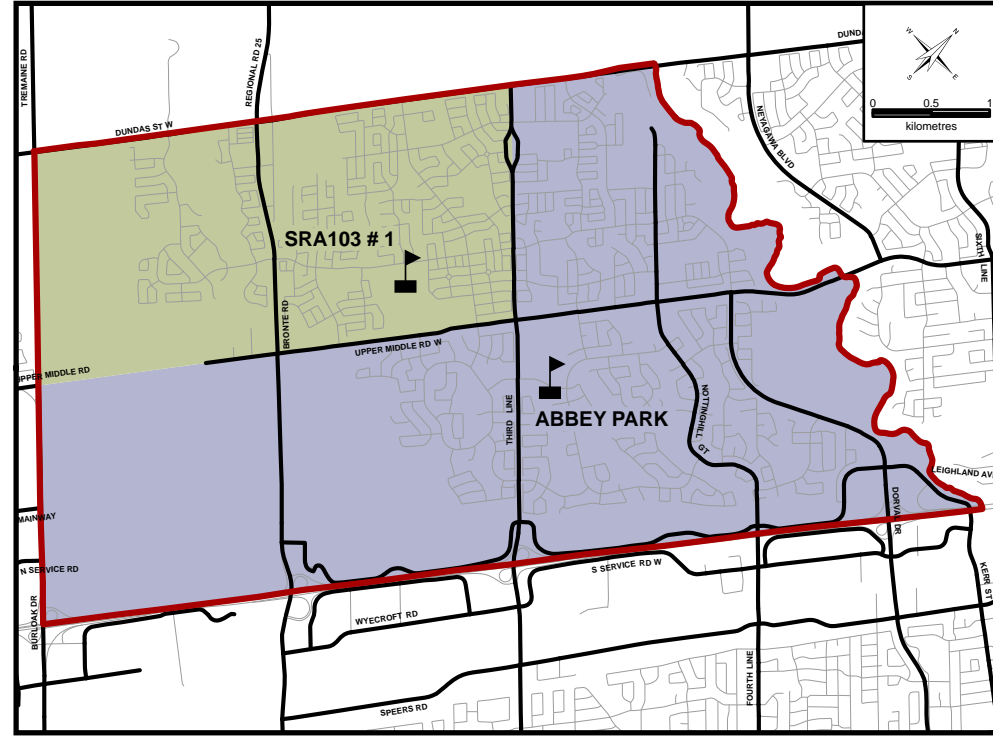
**Halton District School Board**  
Planning Department

**ENGLISH PROGRAM BOUNDARY**

STUDY AREA  
 SRA 103 # 1  
 ABBEY PARK

The street network was provided by the Regional Municipality of Halton and the Region assumes no responsibility or liability for its use or accuracy.  
 It is the intention of the HDSB to provide up-to-date and accurate information, and reasonable efforts have been made by the HDSB to verify the information, however a degree of error or change is inherent. This information is distributed "as is" without warranty. HDSB assumes no legal liability or responsibility for the accuracy, completeness, or usefulness of any information. If you require additional information please contact the Planning Department at 905-335-3663.  
 Boundaries are subject to change.

Feb 2011



**Halton District School Board**  
Planning Department

**FRENCH IMMERSION PROGRAM BOUNDARY**

STUDY AREA  
 SRA 103 # 1  
 ABBEY PARK

The street network was provided by the Regional Municipality of Halton and the Region assumes no responsibility or liability for its use or accuracy.  
 It is the intention of the HDSB to provide up-to-date and accurate information, and reasonable efforts have been made by the HDSB to verify the information, however a degree of error or change is inherent. This information is distributed "as is" without warranty. HDSB assumes no legal liability or responsibility for the accuracy, completeness, or usefulness of any information. If you require additional information please contact the Planning Department at 905-335-3663.  
 Boundaries are subject to change.

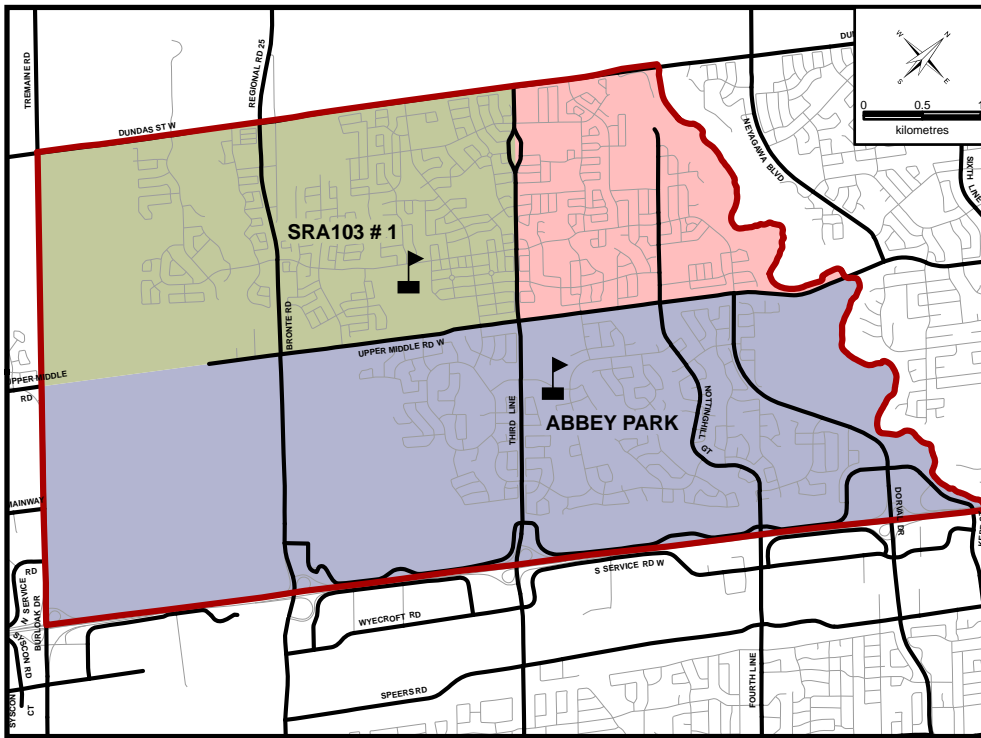
Feb 2011

### Scenario 8

- SRA103 #1 opens as a 9-11 ENG school Sept 2012; Gr12 ENG added Sept 2013
- SRA103 #1 ENG boundary is the area bounded by Dundas to the north, Upper Middle to the south, Burloak to the west, 16 Mile Creek to the east
- Abbey Park ENG boundary changes and is the area bounded by Upper Middle to the north, QEW to the south, Burloak to the west, 16 Mile Creek to the east
- SRA103 #1 opens Sept 2016 with a Gr9-10 FI program; Gr11 FI added Sept 2017; Gr12 FI added Sept 2018
- SRA103 #1 FI boundary is the Palermo FI boundary
- Abbey Park opens Sept 2012 with Gr9-10 FI program; Gr11 FI added Sept 2013; Gr12 FI added Sept 2014
- Abbey Park FI boundary is the Forest Trail FI boundary
- TA Blakelock FI boundary in Ward 4 changes and does not include FI students north of the QEW
- White Oaks ENG boundary in Ward 4 changes and does not include ENG students west of 16 Mile Creek

School Name	OTG	Port Cap	Total Cap	Program	2010	2011	2012	2013	2014	2015	2016	2017	2018	2019	2020		
SRA103 #1	1200	12	1476	ENG			685	1006	1065	1128	1168	1211	1219	1211	1211		
				FI													
				All	0	0	685	1006	1065	1128	1275	1383	1461	1472	1491		
Abbey Park	924	12	1200	ENG	1250	1323	1101	1025	1039	944	970	980	904	915	864		
				FI			95	159	222	272	205	185	179	213	234		
				All	1250	1323	1196	1184	1261	1216	1175	1165	1083	1128	1098		
TA Blakelock	1344	4	1436	ENG	851	812	770	731	710	727	705	664	686	637	638		
				FI	294	302	245	214	177	199	208	244	294	328	351		
				All	1145	1114	1015	945	887	926	913	908	980	965	989		
White Oaks	1704	24	2256	ENG	1623	1778	1322	1228	1208	1268	1314	1387	1448	1465	1507		
				FI	210	193	192	209	202	238	271	292	324	339	354		
				All	1833	1971	1514	1437	1410	1506	1585	1679	1772	1804	1861		

## SCENARIO 9



Halton District School Board  
Planning Department

**ENGLISH PROGRAM BOUNDARY**

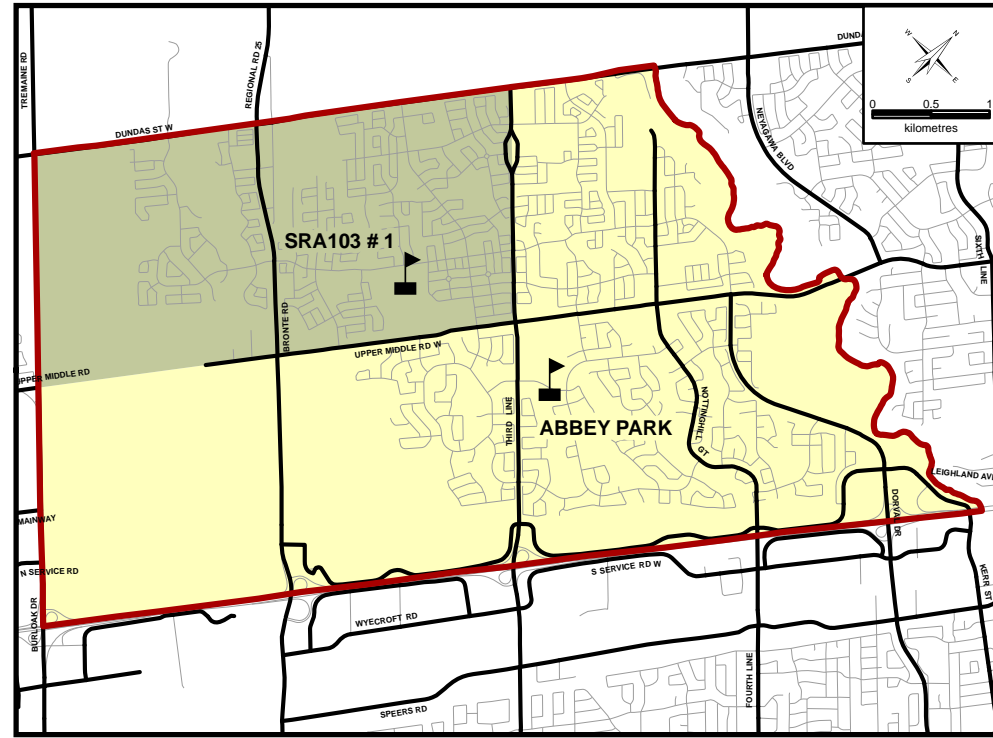
- STUDY AREA
- SRA 103 # 1
- ABBEY PARK
- WHITE OAKS

The street network was provided by the Regional Municipality of Halton and the Region assumes no responsibility or liability for its use or accuracy.

It is the intention of the HDSB to provide up-to-date and accurate information, and reasonable efforts have been made by the HDSB to verify the information, however a degree of error or change is inherent. This information is distributed "as is" without warranty. HDSB assumes no legal liability or responsibility for the accuracy, completeness, or usefulness of any information. If you require additional information please contact the Planning Department at 905-335-3663.

Boundaries are subject to change.

Feb 2011



Halton District School Board  
Planning Department

**FRENCH IMMERSION PROGRAM BOUNDARY**

- STUDY AREA
- SRA 103 # 1
- TA BLAKELOCK

The street network was provided by the Regional Municipality of Halton and the Region assumes no responsibility or liability for its use or accuracy.

It is the intention of the HDSB to provide up-to-date and accurate information, and reasonable efforts have been made by the HDSB to verify the information, however a degree of error or change is inherent. This information is distributed "as is" without warranty. HDSB assumes no legal liability or responsibility for the accuracy, completeness, or usefulness of any information. If you require additional information please contact the Planning Department at 905-335-3663.

Boundaries are subject to change.

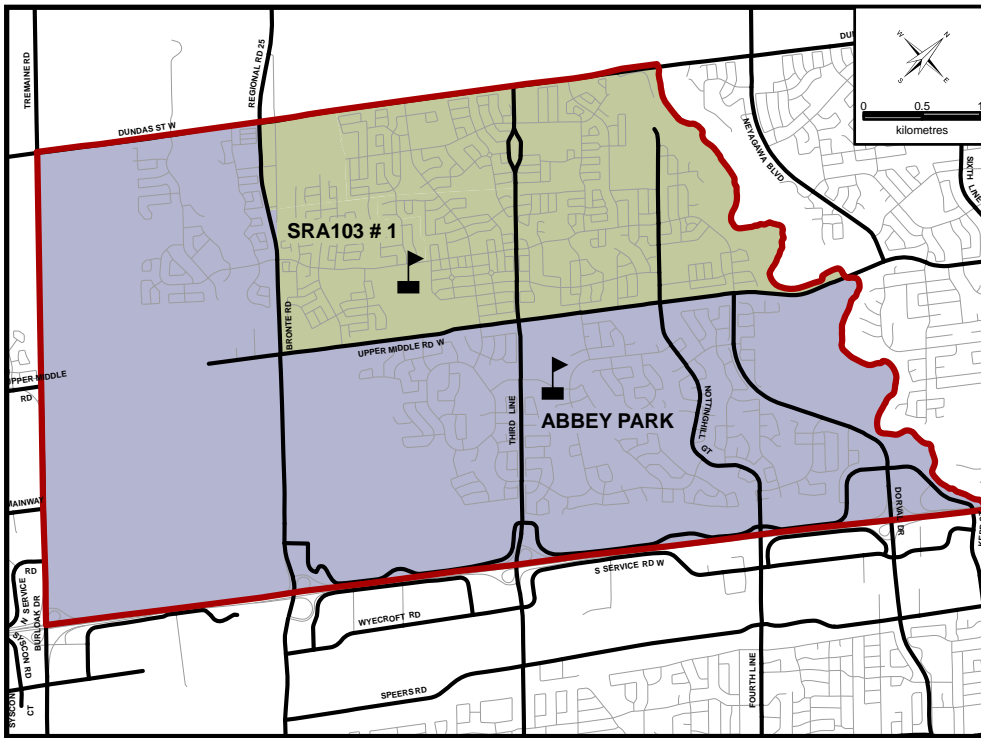
Feb 2011

### Scenario 9

- SRA103 #1 opens as a 9-11 ENG school Sept 2012; Gr12 ENG added Sept 2013
- SRA103 #1 ENG boundary is the area bounded by Dundas to the north, Upper Middle to the south, Burloak to the west, Third Line to the east
- Abbey Park ENG boundary is the area bounded by Upper Middle to the north, QEW to the south, Burloak to the west, 16 Mile Creek to the east
- White Oaks ENG boundary in Ward 4 is the area bounded by Dundas to the north, Upper Middle to the south, Third Line to the west, 16 Mile Creek to the east (West Oak ENG boundary)
- SRA103 #1 opens Sept 2016 with a Gr9-10 FI program; Gr11 FI added Sept 2017; Gr12 FI added Sept 2018
- SRA103 #1 FI boundary is the Palermo FI boundary
- TA Blakelock FI boundary in Ward 4 is the Forest Trail FI boundary

School Name	OTG	Port Cap	Total Cap	Program	2010	2011	2012	2013	2014	2015	2016	2017	2018	2019	2020	
SRA103 #1	1200	12	1476	ENG			444	663	719	793	827	865	864	859	887	
				FI						107	172	242	261	280		
				All	0	0	444	663	719	793	934	1037	1106	1120	1167	
Abbey Park	924	12	1200	ENG	1250	1323	1125	1061	1075	982	1010	1022	951	964	911	
				FI												
				All	1250	1323	1125	1061	1075	982	1010	1022	951	964	911	
TA Blakelock	1344	4	1436	ENG	851	812	770	731	710	727	705	664	686	637	638	
				FI	294	302	340	373	399	471	413	430	472	541	585	
				All	1145	1114	1110	1104	1109	1198	1118	1094	1158	1178	1223	
White Oaks	1704	24	2256	ENG	1623	1778	1539	1536	1517	1565	1615	1690	1756	1768	1783	
				FI	210	193	192	209	202	238	271	292	324	339	354	
				All	1833	1971	1731	1745	1719	1803	1886	1982	2080	2107	2137	

## SCENARIO 10



**Halton District School Board**  
Planning Department

**ENGLISH PROGRAM BOUNDARY**

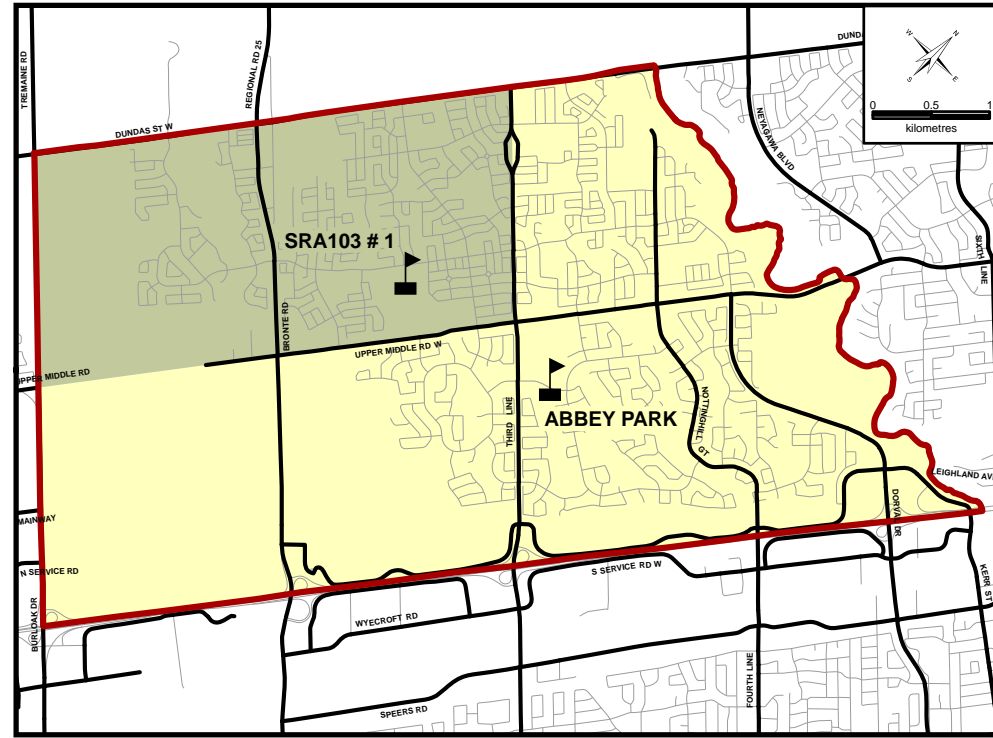
- STUDY AREA
- SRA 103 # 1
- ABBEY PARK

The street network was provided by the Regional Municipality of Halton and the Region assumes no responsibility or liability for its use or accuracy.

It is the intention of the HDSB to provide up-to-date and accurate information, and reasonable efforts have been made by the HDSB to verify the information, however a degree of error or change is inherent. This information is distributed "as is" without warranty. HDSB assumes no legal liability or responsibility for the accuracy, completeness, or usefulness of any information. If you require additional information please contact the Planning Department at 905-335-3663.

Boundaries are subject to change.

Feb 2011



**Halton District School Board**  
Planning Department

**FRENCH IMMERSION PROGRAM BOUNDARY**

- STUDY AREA
- SRA 103 # 1
- TA BLAKELOCK

The street network was provided by the Regional Municipality of Halton and the Region assumes no responsibility or liability for its use or accuracy.

It is the intention of the HDSB to provide up-to-date and accurate information, and reasonable efforts have been made by the HDSB to verify the information, however a degree of error or change is inherent. This information is distributed "as is" without warranty. HDSB assumes no legal liability or responsibility for the accuracy, completeness, or usefulness of any information. If you require additional information please contact the Planning Department at 905-335-3663.

Boundaries are subject to change.

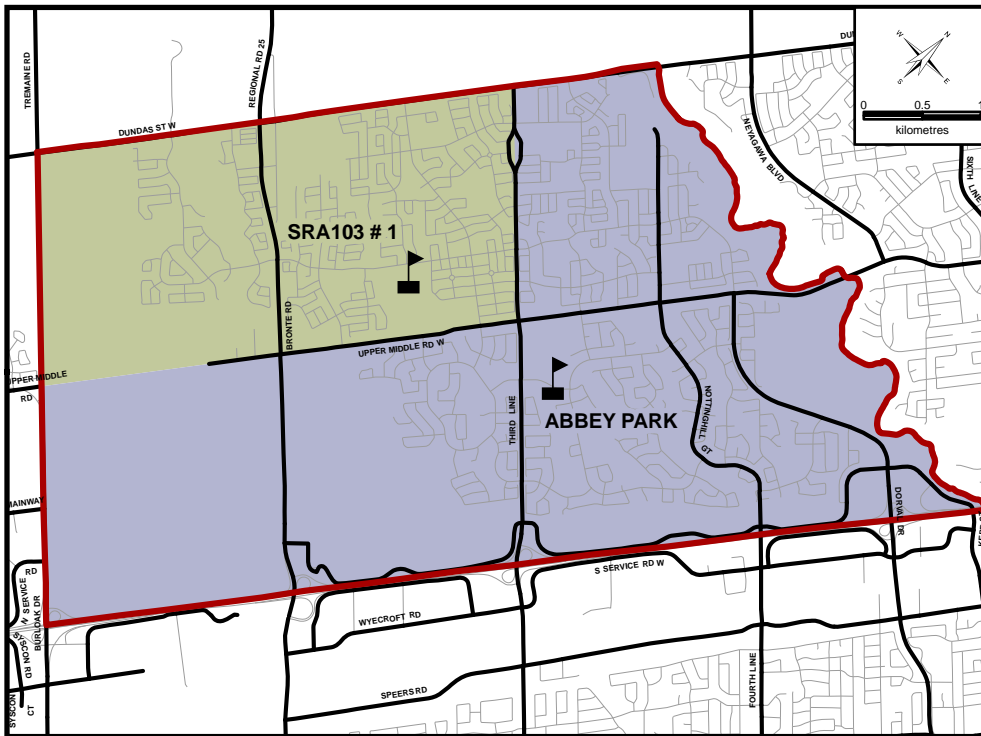
Feb 2011

### Scenario 10

- SRA103 #1 opens as a 9-11 ENG school Sept 2012; Gr12 ENG added Sept 2013
- SRA103 #1 ENG boundary is the area bounded by Dundas to the north, Upper Middle to the south, RR25 to the west, 16 Mile Creek to the east
- Abbey Park ENG boundary does not change
- SRA103 #1 opens Sept 2016 with a Gr9-10 FI program; Gr11 FI added Sept 2017; Gr12 FI added Sept 2018
- SRA103 #1 FI boundary is the Palermo FI boundary
- TA Blakelock FI boundary changes in Ward 4 and is the Forest Trail FI boundary
- White Oaks ENG boundary in Ward 4 changes and does not include ENG students west of 16 Mile Creek

School Name	OTG	Port Cap	Total Cap	Program	2010	2011	2012	2013	2014	2015	2016	2017	2018	2019	2020	
SRA103 #1	1200	12	1476	ENG			567	843	899	934	981	993	1019	1012	988	
				FI						107	172	242	261	280		
				All	0	0	567	843	899	934	1088	1165	1261	1273	1268	
Abbey Park	924	12	1200	ENG	1250	1323	1218	1187	1205	1138	1157	1198	1104	1114	1086	
				FI												
				All	1250	1323	1218	1187	1205	1138	1157	1198	1104	1114	1086	
TA Blakelock	1344	4	1436	ENG	851	812	770	731	710	727	705	664	686	637	638	
				FI	294	302	340	373	399	471	413	430	472	541	585	
				All	1145	1114	1110	1104	1109	1198	1118	1094	1158	1178	1223	
White Oaks	1704	24	2256	ENG	1623	1778	1323	1229	1208	1268	1314	1387	1448	1465	1507	
				FI	210	193	192	209	202	238	271	292	324	339	354	
				All	1833	1971	1515	1438	1410	1506	1585	1679	1772	1804	1861	

## SCENARIO 11



**Halton District School Board**  
Planning Department

**ENGLISH PROGRAM BOUNDARY**

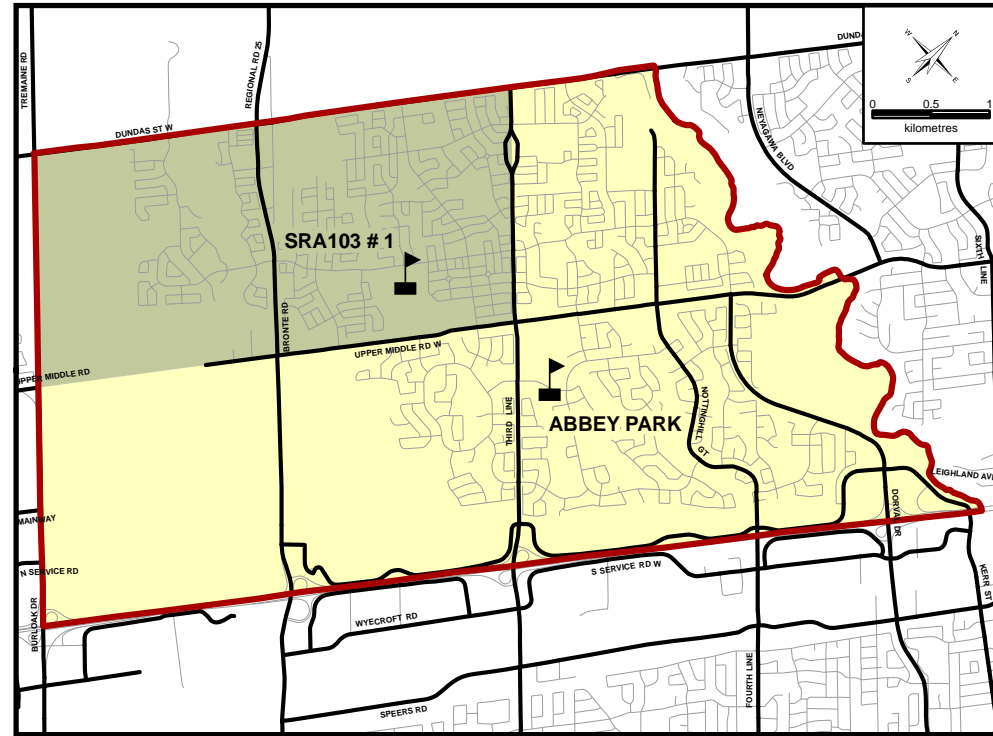
- STUDY AREA
- SRA 103 # 1
- ABBEY PARK

The street network was provided by the Regional Municipality of Halton and the Region assumes no responsibility or liability for its use or accuracy.

It is the intention of the HDSB to provide up-to-date and accurate information, and reasonable efforts have been made by the HDSB to verify the information, however a degree of error or change is inherent. This information is distributed "as is" without warranty. HDSB assumes no legal liability or responsibility for the accuracy, completeness, or usefulness of any information. If you require additional information please contact the Planning Department at 905-335-3663.

Boundaries are subject to change.

Feb 2011



**Halton District School Board**  
Planning Department

**FRENCH IMMERSION PROGRAM BOUNDARY**

- STUDY AREA
- SRA 103 # 1
- TA BLAKELOCK

The street network was provided by the Regional Municipality of Halton and the Region assumes no responsibility or liability for its use or accuracy.

It is the intention of the HDSB to provide up-to-date and accurate information, and reasonable efforts have been made by the HDSB to verify the information, however a degree of error or change is inherent. This information is distributed "as is" without warranty. HDSB assumes no legal liability or responsibility for the accuracy, completeness, or usefulness of any information. If you require additional information please contact the Planning Department at 905-335-3663.

Boundaries are subject to change.

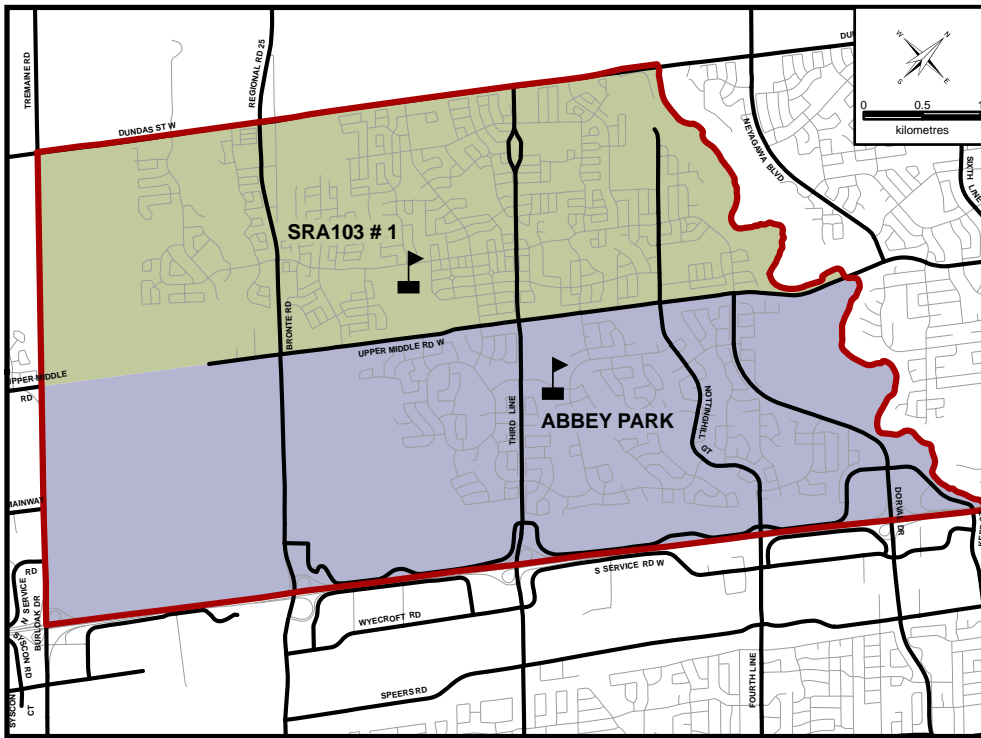
Feb 2011

### Scenario 11

- SRA103 #1 opens as a 9-11 ENG school Sept 2012; Gr12 ENG added Sept 2013
- SRA103 #1 ENG boundary is the area bounded by Dundas to the north, Upper Middle to the south, Burloak to the west, Third Line to the east
- Abbey Park ENG boundary changes and is the area bounded by Upper Middle and Dundas to the north, QEW to the south, Burloak to the west, 16 Mile Creek to the east (please refer to map)
- White Oaks ENG boundary in Ward 4 changes and does not include ENG students west of 16 Mile Creek
- SRA103 #1 opens Sept 2016 with a Gr9-10 FI program; Gr11 FI added Sept 2017; Gr12 FI added Sept 2018
- SRA103 #1 FI boundary is the Palermo FI boundary
- TA Blakelock FI boundary changes in Ward 4 and is the Forest Trail FI boundary

School Name	OTG	Port Cap	Total Cap	Program	2010	2011	2012	2013	2014	2015	2016	2017	2018	2019	2020	
SRA103 #1	1200	12	1476	ENG			444	663	719	793	827	865	864	859	887	
				FI						107	172	242	261	280		
				All	0	0	444	663	719	793	934	1037	1106	1120	1167	
Abbey Park	924	12	1200	ENG	1250	1323	1342	1368	1385	1279	1311	1326	1259	1267	1188	
				FI												
				All	1250	1323	1342	1368	1385	1279	1311	1326	1259	1267	1188	
TA Blakelock	1344	4	1436	ENG	851	812	770	731	710	727	705	664	686	637	638	
				FI	294	302	340	373	399	471	413	430	472	541	585	
				All	1145	1114	1110	1104	1109	1198	1118	1094	1158	1178	1223	
White Oaks	1704	24	2256	ENG	1623	1778	1323	1229	1208	1268	1314	1387	1448	1465	1507	
				FI	210	193	192	209	202	238	271	292	324	339	354	
				All	1833	1971	1515	1438	1410	1506	1585	1679	1772	1804	1861	

## SCENARIO 12



**Halton District School Board**  
Planning Department

**ENGLISH PROGRAM BOUNDARY**

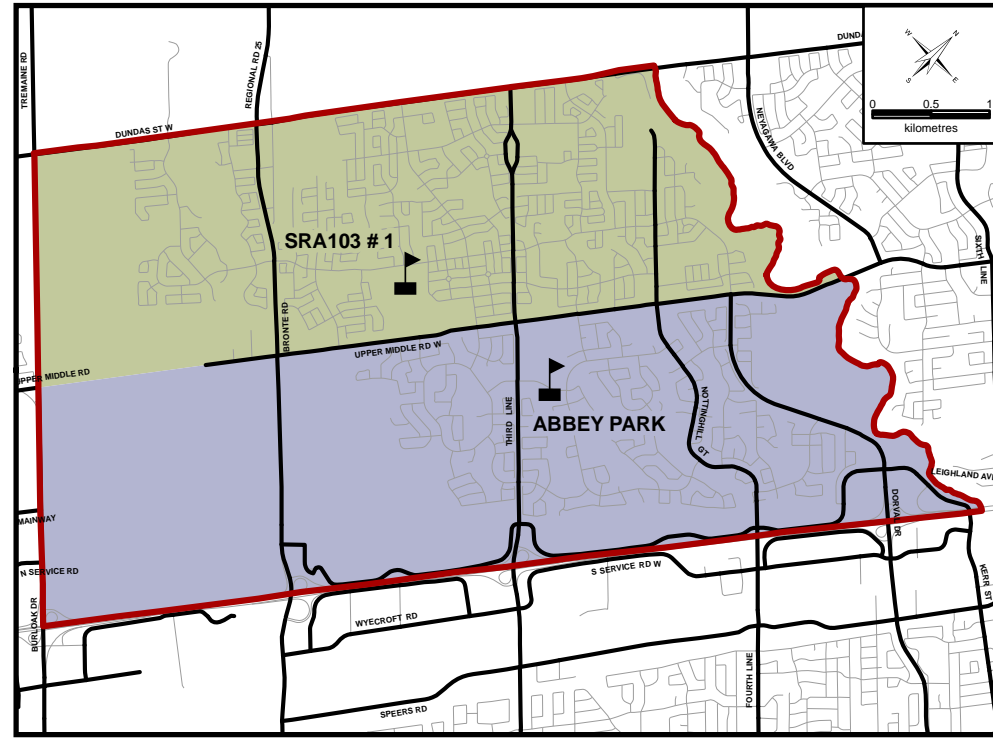
STUDY AREA  
 SRA 103 # 1  
 ABBEY PARK

The street network was provided by the Regional Municipality of Halton and the Region assumes no responsibility or liability for its use or accuracy.

It is the intention of the HDSB to provide up-to-date and accurate information, and reasonable efforts have been made by the HDSB to verify the information, however a degree of error or change is inherent. This information is distributed "as is" without warranty. HDSB assumes no legal liability or responsibility for the accuracy, completeness, or usefulness of any information. If you require additional information please contact the Planning Department at 905-335-3663.

Boundaries are subject to change.

Feb 2011



**Halton District School Board**  
Planning Department

**FRENCH IMMERSION PROGRAM BOUNDARY**

STUDY AREA  
 SRA 103 # 1  
 ABBEY PARK

The street network was provided by the Regional Municipality of Halton and the Region assumes no responsibility or liability for its use or accuracy.

It is the intention of the HDSB to provide up-to-date and accurate information, and reasonable efforts have been made by the HDSB to verify the information, however a degree of error or change is inherent. This information is distributed "as is" without warranty. HDSB assumes no legal liability or responsibility for the accuracy, completeness, or usefulness of any information. If you require additional information please contact the Planning Department at 905-335-3663.

Boundaries are subject to change.

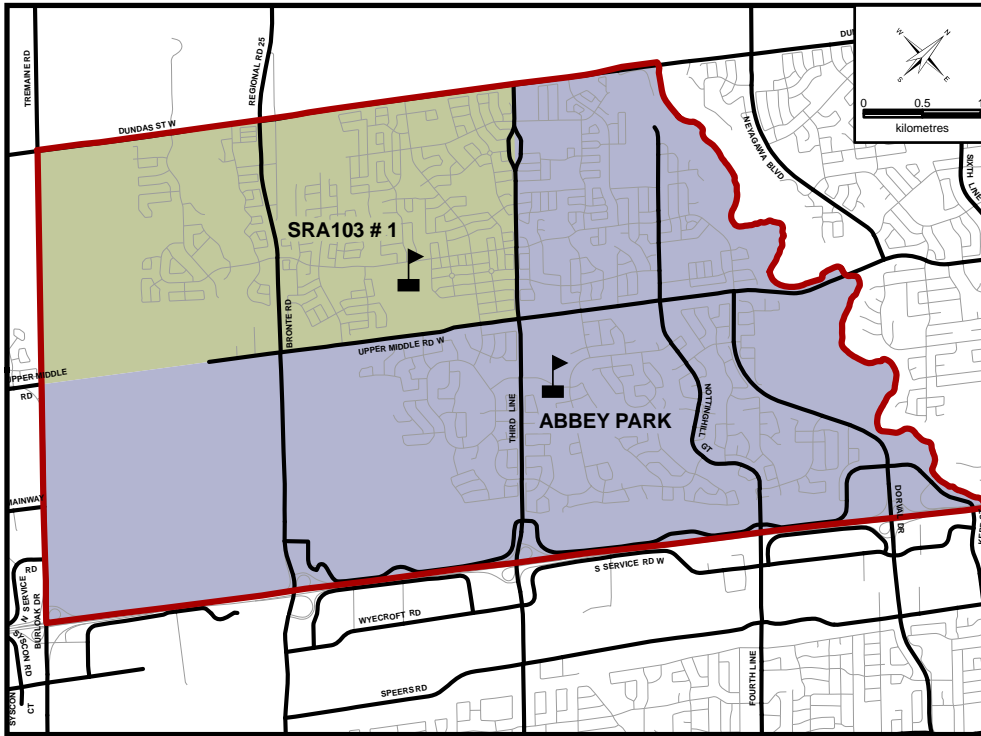
Feb 2011

### Scenario 12

- SRA103 #1 opens as a 9-11 ENG school with a 9-10 FI program Sept 2012; Gr12 ENG and Gr11 FI added Sept 2013; Gr12 FI added Sept 2014
- SRA103 #1 ENG and FI boundary is the area bounded by Dundas to the north, Upper Middle to the south, Burloak to the west, 16 Mile Creek to the east
- Abbey Park ENG boundary changes and is the area bounded by Upper Middle to the north, QEW to the south, Burloak to the west, 16 Mile Creek to the east
- Abbey Park opens Sept 2012 with Gr9-10 FI program; Gr11 FI added Sept 2013; Gr12 FI added Sept 2014
- Abbey Park FI boundary is the same as the Abbey Park ENG boundary
- TA Blakelock FI boundary in Ward 4 changes and does not include FI students north of the QEW
- White Oaks ENG boundary in Ward 4 changes and does not include ENG students west of 16 Mile Creek

School Name	OTG	Port Cap	Total Cap	Program	2010	2011	2012	2013	2014	2015	2016	2017	2018	2019	2020
SRA103 #1	1200	12	1476	ENG		685	1006	1065	1128	1168	1211	1219	1211	1211	
				FI		72	121	170	217	256	300	361	394	417	
				All	0	0	757	1127	1235	1345	1424	1511	1580	1605	1628
Abbey Park	924	12	1200	ENG	1250	1323	1101	1025	1039	944	970	980	904	915	864
				FI			23	38	52	56	57	57	60	80	98
				All	1145	1114	1015	945	887	926	913	908	980	965	989
TA Blakelock	1344	4	1436	ENG	851	812	770	731	710	727	705	664	686	637	638
				FI	294	302	245	214	177	199	208	244	294	328	351
				All	1145	1114	1015	945	887	926	913	908	980	965	989
White Oaks	1704	24	2256	ENG	1623	1778	1322	1228	1208	1268	1314	1387	1448	1465	1507
				FI	210	193	192	209	202	238	271	292	324	339	354
				All	1833	1971	1514	1437	1410	1506	1585	1679	1772	1804	1861

## SCENARIO 13



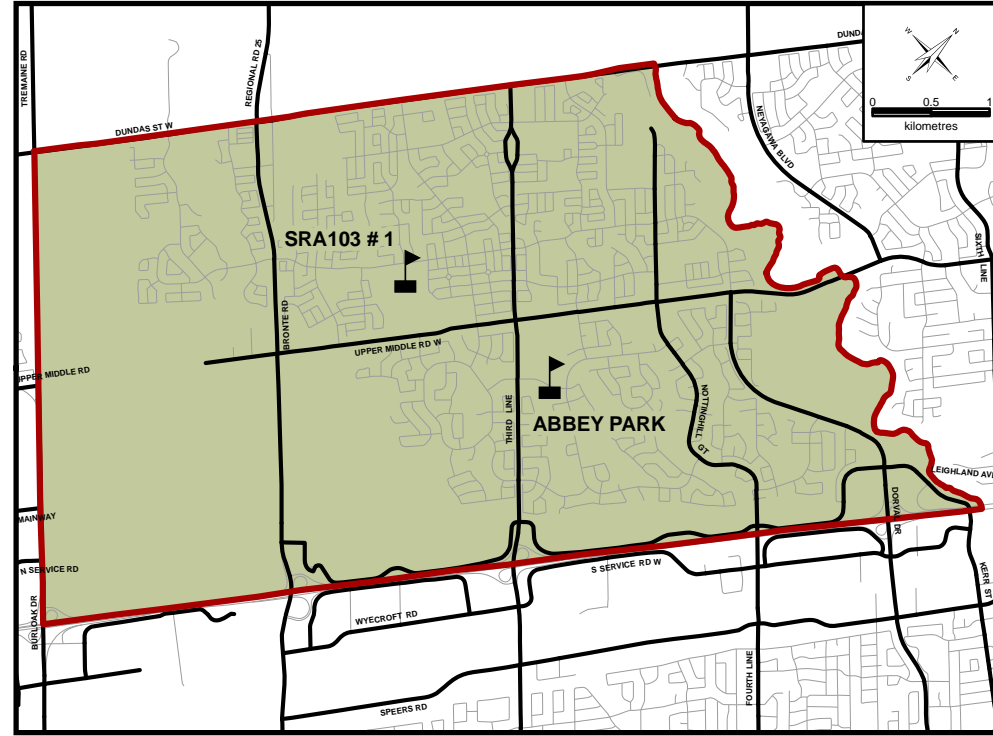
**Halton District School Board**  
Planning Department

**ENGLISH PROGRAM BOUNDARY**

**STUDY AREA**  
SRA 103 # 1  
ABBAY PARK

The street network was provided by the Regional Municipality of Halton and the Region assumes no responsibility or liability for its use or accuracy.  
It is the intention of the HDSB to provide up-to-date and accurate information, and reasonable efforts have been made by the HDSB to verify the information, however a degree of error or change is inherent. This information is distributed "as is" without warranty. HDSB assumes no legal liability or responsibility for the accuracy, completeness, or usefulness of any information. If you require additional information please contact the Planning Department at 905-335-3663.  
Boundaries are subject to change.

Feb 2011



**Halton District School Board**  
Planning Department

**FRENCH IMMERSION PROGRAM BOUNDARY**

**STUDY AREA**  
SRA 103 # 1

The street network was provided by the Regional Municipality of Halton and the Region assumes no responsibility or liability for its use or accuracy.  
It is the intention of the HDSB to provide up-to-date and accurate information, and reasonable efforts have been made by the HDSB to verify the information, however a degree of error or change is inherent. This information is distributed "as is" without warranty. HDSB assumes no legal liability or responsibility for the accuracy, completeness, or usefulness of any information. If you require additional information please contact the Planning Department at 905-335-3663.  
Boundaries are subject to change.

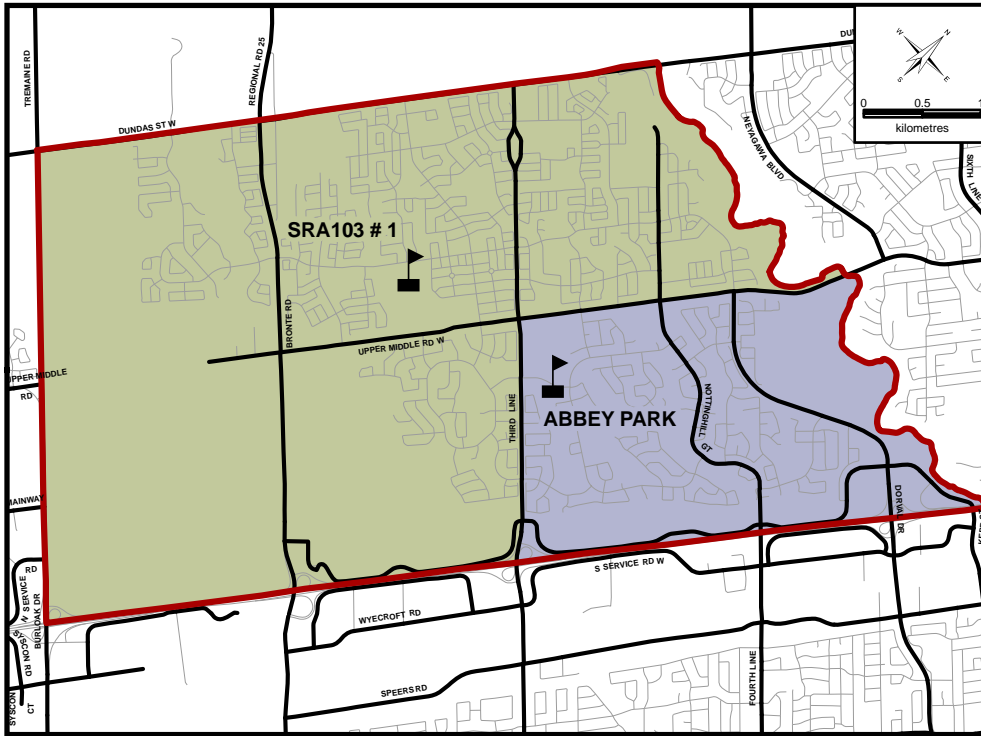
Feb 2011

### Scenario 13

- SRA103 #1 opens as a 9-11 ENG school with a 9-10 FI program Sept 2012; Gr12 ENG and Gr11 FI added Sept 2013; Gr12 FI added Sept 2014
- SRA103 #1 ENG boundary is the area bounded by Dundas to the north, Upper Middle to the south, Burloak to the west, Third Line to the east
- Abbey Park ENG boundary changes and is the area bounded by Upper Middle and Dundas to the north, QEW to the south, Burloak to the west, 16 Mile Creek to the east (please refer to map)
- SRA103 #1 FI boundary is the area bounded by Dundas to the north, QEW to the south, Burloak to the west, 16 Mile Creek to the east
- TA Blakelock FI boundary in Ward 4 changes and does not include FI students north of the QEW
- White Oaks ENG boundary in Ward 4 changes and does not include ENG students west of 16 Mile Creek

School Name	OTG	Port Cap	Total Cap	Program	2010	2011	2012	2013	2014	2015	2016	2017	2018	2019	2020	
SRA103 #1	1200	12	1476	ENG			444	663	719	793	827	865	864	859	887	
				FI			95	159	222	272	312	357	421	474	514	
				All	0	0	539	822	941	1065	1139	1222	1285	1333	1401	
Abbey Park	924	12	1200	ENG	1250	1323	1342	1368	1385	1279	1311	1326	1259	1267	1188	
				FI												
				All	1250	1323	1342	1368	1385	1279	1311	1326	1259	1267	1188	
TA Blakelock	1344	4	1436	ENG	851	812	770	731	710	727	705	664	686	637	638	
				FI	294	302	245	214	177	199	208	244	294	328	351	
				All	1145	1114	1015	945	887	926	913	908	980	965	989	
White Oaks	1704	24	2256	ENG	1623	1778	1323	1229	1208	1268	1314	1387	1448	1465	1507	
				FI	210	193	192	209	202	238	271	292	324	339	354	
				All	1833	1971	1515	1438	1410	1506	1585	1679	1772	1804	1861	

## SCENARIO 14



**Halton District School Board**  
Planning Department

**ENGLISH PROGRAM BOUNDARY**

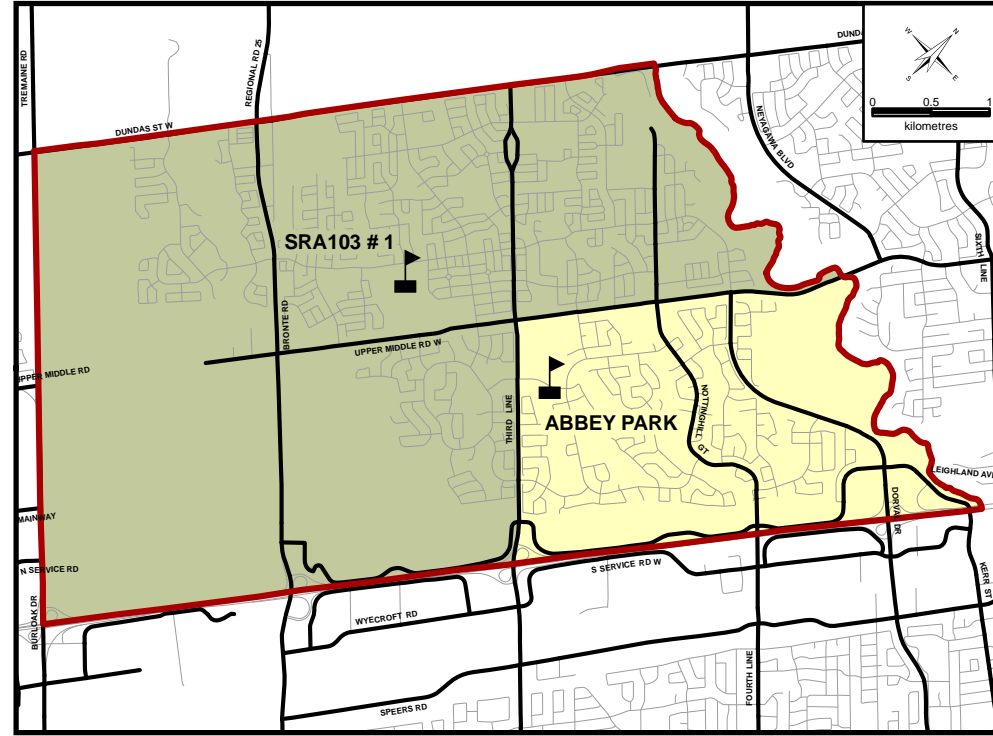
- STUDY AREA
- SRA 103 # 1
- ABBEY PARK

The street network was provided by the Regional Municipality of Halton and the Region assumes no responsibility or liability for its use or accuracy.

It is the intention of the HDSB to provide up-to-date and accurate information, and reasonable efforts have been made by the HDSB to verify the information, however a degree of error or change is inherent. This information is distributed "as is" without warranty. HDSB assumes no legal liability or responsibility for the accuracy, completeness, or usefulness of any information. If you require additional information please contact the Planning Department at 905-335-3663.

Boundaries are subject to change.

Feb 2011



**Halton District School Board**  
Planning Department

**FRENCH IMMERSION PROGRAM BOUNDARY**

- STUDY AREA
- SRA 103 # 1
- TA BLAKELOCK

The street network was provided by the Regional Municipality of Halton and the Region assumes no responsibility or liability for its use or accuracy.

It is the intention of the HDSB to provide up-to-date and accurate information, and reasonable efforts have been made by the HDSB to verify the information, however a degree of error or change is inherent. This information is distributed "as is" without warranty. HDSB assumes no legal liability or responsibility for the accuracy, completeness, or usefulness of any information. If you require additional information please contact the Planning Department at 905-335-3663.

Boundaries are subject to change.

Feb 2011

### Scenario 14

- SRA103 #1 opens as a 9-11 ENG school with a 9-10 FI program Sept 2012; Gr12 ENG and Gr11 FI added Sept 2013; Gr12 FI added Sept 2014
- SRA103 #1 ENG and FI boundary is the area bounded by Dundas to the north, QEW and Upper Middle to the south, Burloak to the west, Third Line and 16 Mile Creek to the east (please refer to map)
- Abbey Park ENG boundary changes and is the area bounded by Upper Middle to the north, QEW to the south, Third Line to the west, 16 Mile Creek to the east
- TA Blakelock FI boundary changes in Ward 4 and is the area bounded by Upper Middle to the north, QEW to the south, Third Line to the west, 16 Mile Creek to the east
- White Oaks ENG boundary in Ward 4 changes and does not include ENG students west of 16 Mile Creek

School Name	OTG	Port Cap	Total Cap	Program	2010	2011	2012	2013	2014	2015	2016	2017	2018	2019	2020	
SRA103 #1	1200	12	1476	ENG			913	1321	1343	1378	1409	1446	1432	1416	1413	
				FI			82	138	194	243	280	326	389	435	472	
				All	0	0	995	1459	1537	1621	1689	1772	1821	1851	1885	
Abbey Park	924	12	1200	ENG	1250	1323	874	711	763	696	731	747	693	711	663	
				FI												
				All	1250	1323	874	711	763	696	731	747	693	711	663	
TA Blakelock	1344	4	1436	ENG	851	812	770	731	710	727	705	664	686	637	637	
				FI	294	302	257	235	205	228	240	276	325	367	393	
				All	1145	1114	1027	966	915	955	945	940	1011	1004	1030	
White Oaks	1704	24	2256	ENG	1623	1778	1321	1227	1205	1266	1312	1385	1446	1463	1505	
				FI	210	193	192	209	202	238	271	292	324	339	354	
				All	1833	1971	1513	1436	1407	1504	1583	1677	1770	1802	1859	

