

	Program	OTG	Port	Total	2014	2015	2016	2017	2018	2019	2020	2021	2022	2023	2024
PL Robertson PS	ENG	818	12	1094	701	703	685	694	658	646	615	603	596	599	585
	FI				254	270	321	356	386	414	426	420	411	414	404
	<b>Total</b>				<b>955</b>	<b>973</b>	<b>1006</b>	<b>1050</b>	<b>1044</b>	<b>1060</b>	<b>1041</b>	<b>1023</b>	<b>1007</b>	<b>1013</b>	<b>989</b>
	<b>PL Robertson Utilization</b>	-137	-155	-188	-232	-226	-242	-223	-205	-189	-195	-171			
<b>Percent Utilization</b>	117%	119%	123%	128%	128%	130%	127%	125%	123%	124%	121%				
Anne J MacArthur PS	ENG	839	18	1253	786	880	924	923	890	884	853	831	834	829	825
	FI				415	501	544	578	616	637	655	637	625	623	626
	<b>Total</b>				<b>1201</b>	<b>1381</b>	<b>1468</b>	<b>1501</b>	<b>1506</b>	<b>1521</b>	<b>1508</b>	<b>1468</b>	<b>1459</b>	<b>1452</b>	<b>1451</b>
	<b>Anne J MacArthur Utilization</b>	-362	-542	-629	-662	-667	-682	-669	-629	-620	-613	-612			
<b>Percent Utilization</b>	143%	165%	175%	179%	179%	181%	180%	175%	174%	173%	173%				
Tiger Jeet Singh PS	ENG	896	12	1172	774	802	824	798	768	748	736	723	722	713	701
	FI				276	336	393	444	464	475	475	462	456	449	443
	<b>Total</b>				<b>1050</b>	<b>1138</b>	<b>1217</b>	<b>1242</b>	<b>1232</b>	<b>1223</b>	<b>1211</b>	<b>1185</b>	<b>1178</b>	<b>1162</b>	<b>1144</b>
	<b>Tiger Jeet Singh Utilization</b>	-154	-242	-321	-346	-336	-327	-315	-289	-282	-266	-248			
<b>Percent Utilization</b>	117%	127%	136%	139%	138%	136%	135%	132%	131%	130%	128%				
Milton 9 (North of Louis St. Laurent)	ENG	-	-	-	0	0	0	0	0	0	0	0	0	0	0
	FI				0	0	0	0	0	0	0	0	0	0	
	<b>Sub-Total</b>				<b>0</b>	<b>0</b>	<b>0</b>	<b>0</b>	<b>0</b>	<b>0</b>	<b>0</b>	<b>0</b>	<b>0</b>	<b>0</b>	<b>0</b>
Boyne	ENG	-	-	-	0	0	18	112	357	766	1166	1574	1847	2037	2067
	FI				0	0	4	23	72	155	235	318	373	411	417
	<b>Sub-Total</b>				<b>0</b>	<b>0</b>	<b>22</b>	<b>135</b>	<b>429</b>	<b>921</b>	<b>1401</b>	<b>1892</b>	<b>2220</b>	<b>2448</b>	<b>2484</b>
Milton #9 SW ps	ENG	776	12	1052	0	0	18	112	357	766	1166	1574	1847	2037	2067
	FI				0	0	4	23	72	155	235	318	373	411	417
	<b>Total</b>				<b>0</b>	<b>0</b>	<b>22</b>	<b>135</b>	<b>429</b>	<b>921</b>	<b>1401</b>	<b>1892</b>	<b>2220</b>	<b>2448</b>	<b>2484</b>
	<b>Milton #9 SW Utilization</b>	776	776	754	641	347	-145	-625	-1116	-1444	-1672	-1708			
<b>Percent Utilization</b>	0%	0%	3%	17%	55%	119%	181%	244%	286%	315%	320%				
<b>Study Total (excludes PLR)</b>	<b>2511</b>	<b>42</b>	<b>3477</b>	<b>2251</b>	<b>2519</b>	<b>2707</b>	<b>2878</b>	<b>3167</b>	<b>3665</b>	<b>4120</b>	<b>4545</b>	<b>4857</b>	<b>5062</b>	<b>5079</b>	

**PL Robertson PS offers JK-8 ENG and 1-8 FI**

- East: CNR Tracks (north of Schreyer Cres)
- West: Tremaine Road (both sides)
- North: Derry Road
- South: Schreyer Cres and Nakerville Cres. (Includes residences on these streets)

**Anne J MacArthur PS offers JK-8 ENG, 1-7 FI School**

Grade 8 FI to be added in 2015

*English Boundary JK-8 and FI Boundary South of Derry Road:*

- East: Regional Road 25
- West: CNR Tracks (north of Schreyer Cres) / Tremaine Road (both sides, south of Nakerville Cres)
- North: Derry Road (east of the CNR Tracks), Downes Jackson Heights, Cedric Terrace (includes all residences) (west of the CNR Tracks)
- South: Britannia Road

\* Area is currently being phased to Tiger Jeet Singh PS FI program.

*FI Boundary 1 - 8 North of Derry Road:*

*(Escarpment View English Catchment)*

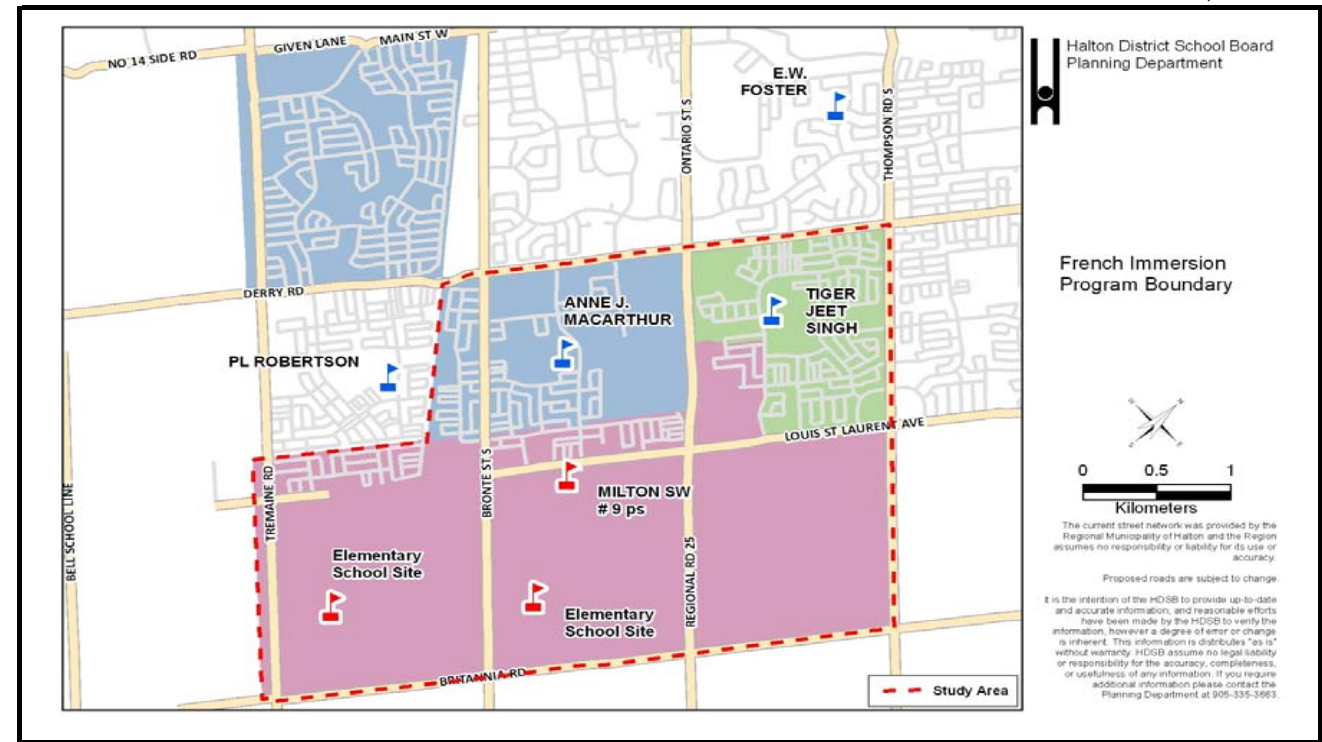
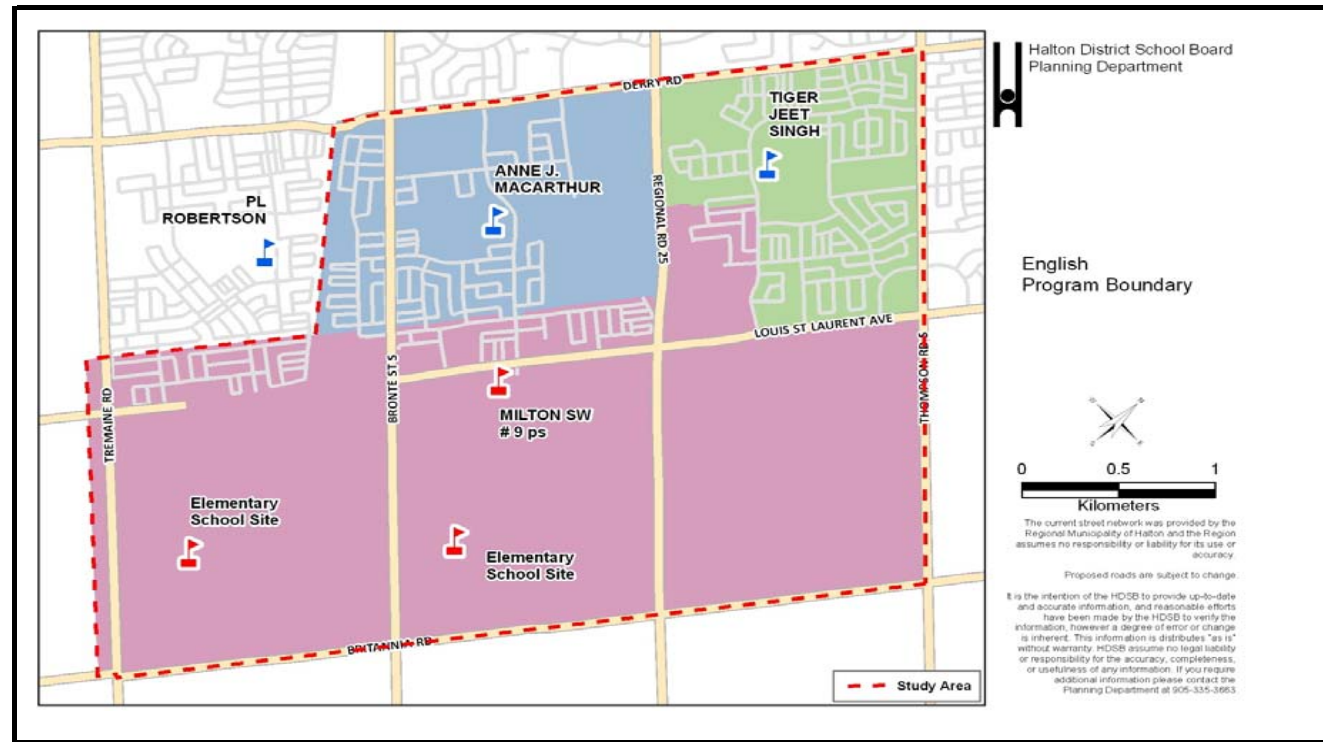
- East: CNR Tracks
- West: Tremaine Road
- North: Main Street West & Given Lane
- South: Derry Road

**Tiger Jeet Singh PS offers JK-8 ENG, 1-5FI**

One FI grade to be added in consecutive years

- East: Thompson Road South
- West: Regional Road 25
- North: Derry Road
- South: Britannia Road

Note: FI grade is being phased into Tiger Jeet Singh. In 2014 grade 6 & 7 are directed to Anne PS, grade 8s are directed to PL Robertson PS. In 2015 grade 6 to be added to Tiger Jeet Singh PS, grades 7 & 8 are directed to Anne J MacArthur PS.



School	Program	OTG	Port	Total	2014	2015	2016	2017	2018	2019	2020	2021	2022	2023	2024			
					PL Robertson PS	ENG	818	12	1094	701	703	685	694	658	646	615	603	596
PL Robertson PS	FI	254	270	321	356	386				414	426	420	411	414	404			
PL Robertson PS	Total	955	973	1006	1050	1044				1060	1041	1023	1007	1013	989			
<b>PL Robertson Utilization</b>					-137	-155	-188	-232	-226	-242	-223	-205	-189	-195	-171			
<b>Percent Utilization</b>					117%	119%	123%	128%	128%	130%	127%	125%	123%	124%	121%			
North of Louis St. Laurent	ENG	-	-	-	786	595	555	553	528	531	516	502	504	506	504			
	FI				415	434	460	478	497	501	502	484	475	474	476			
	Sub-Total				1201	1029	1015	1031	1025	1018	986	979	980	980				
Boyne	FI	-	-	-	0	0	0	5	10	11	0	0	0	0	0			
Anne J MacArthur PS	ENG	839	18	1253	786	595	555	553	528	531	516	502	504	506	504			
	FI				415	434	460	483	507	512	502	484	475	474	476			
	Total				1201	1029	1015	1036	1035	1043	1018	986	979	980	980			
<b>Anne J MacArthur Utilization</b>					-362	-190	-176	-197	-196	-204	-179	-147	-140	-141	-141			
<b>Percent Utilization</b>					143%	123%	121%	123%	123%	124%	121%	118%	117%	117%	117%			
Tiger Jeet Singh PS	ENG	896	12	1172	774	759	732	707	675	652	639	626	626	620	610			
	FI				276	333	386	436	455	464	463	449	444	437	431			
	Total				1050	1092	1118	1143	1130	1116	1102	1075	1070	1057	1041			
<b>Tiger Jeet Singh Utilization</b>					-154	-196	-222	-247	-234	-220	-206	-179	-174	-161	-145			
<b>Percent Utilization</b>					117%	122%	125%	128%	126%	125%	123%	120%	119%	118%	116%			
North of Louis St. Laurent	ENG	-	-	-	0	328	461	461	455	449	434	426	426	416	412			
	FI				0	70	91	108	128	147	165	166	162	161	162			
	Sub-Total				0	398	552	569	583	596	599	592	588	577	574			
Boyne	ENG	-	-	-	0	0	18	112	357	766	1166	1574	1847	2037	2067			
	FI				0	0	4	18	62	144	235	318	373	411	417			
	Sub-Total				0	0	22	130	419	910	1401	1892	2220	2448	2484			
Milton #9 SW ps	ENG	776	12	1052	0	328	479	573	812	1215	1600	2000	2273	2453	2479			
	FI				0	70	95	126	190	291	400	484	535	572	579			
	Total				0	398	574	699	1002	1506	2000	2484	2808	3025	3058			
<b>Milton #9 SW Utilization</b>					776	378	202	77	-226	-730	-1224	-1708	-2032	-2249	-2282			
<b>Percent Utilization</b>					0%	51%	74%	90%	129%	194%	258%	320%	362%	390%	394%			
<b>Study Total</b>					2511	42	3477	3206	3492	3713	3928	4211	4725	5161	5568	5864	6075	6068

**Anne J MacArthur PS offers JK-8 ENG, 1-7 FI School**  
 Grade 8 FI to be added in 2015  
*English Boundary JK-8 and FI Boundary South of Derry Road:*

- East: Regional Road 25 (north of Attenborough Terrace)
- West: CNR Tracks
- North: Derry Road
- South: Includes residences on Leiterman Drive, west of Bronte St South, and excludes residences on Leiterman Drive & Attenborough Terrace east of Bronte Street South

*FI Boundary 1 - 8 North of Derry Road - No change*

**Tiger Jeet Singh PS offers JK-8 ENG, 1-5FI**  
 Grade 8 to be added in 2016. One FI grade to be added in consecutive years  
*English and FI Boundary*

- East: Thompson Road South
- West: Regional Rd 25 S (north of Bartleman Terrace), Yates Drive (south of Bartleman Terrace)
- North: Derry Road
- South: Bartleman Terrace (west of Yates Dr) , Louis St. Laurent Avenue (east of Yates Drive)

*Excludes residences on Bartleman Terrace*

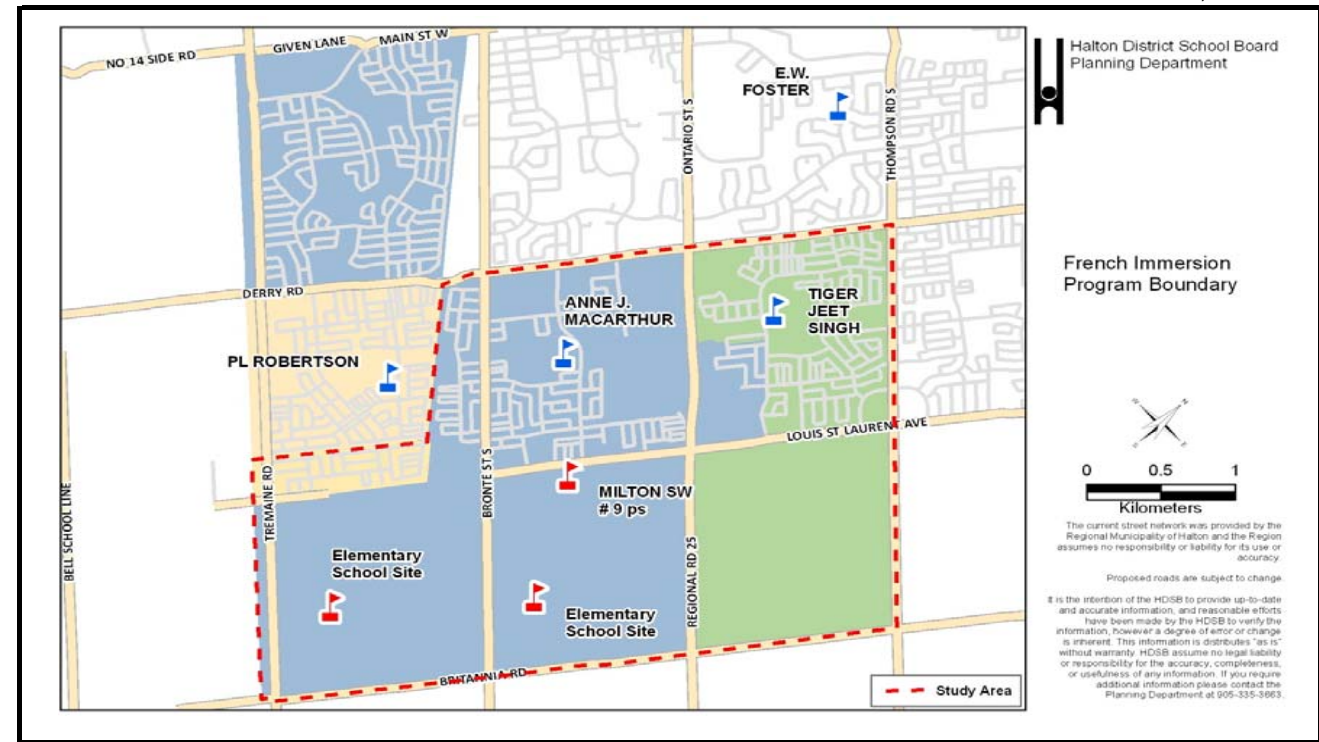
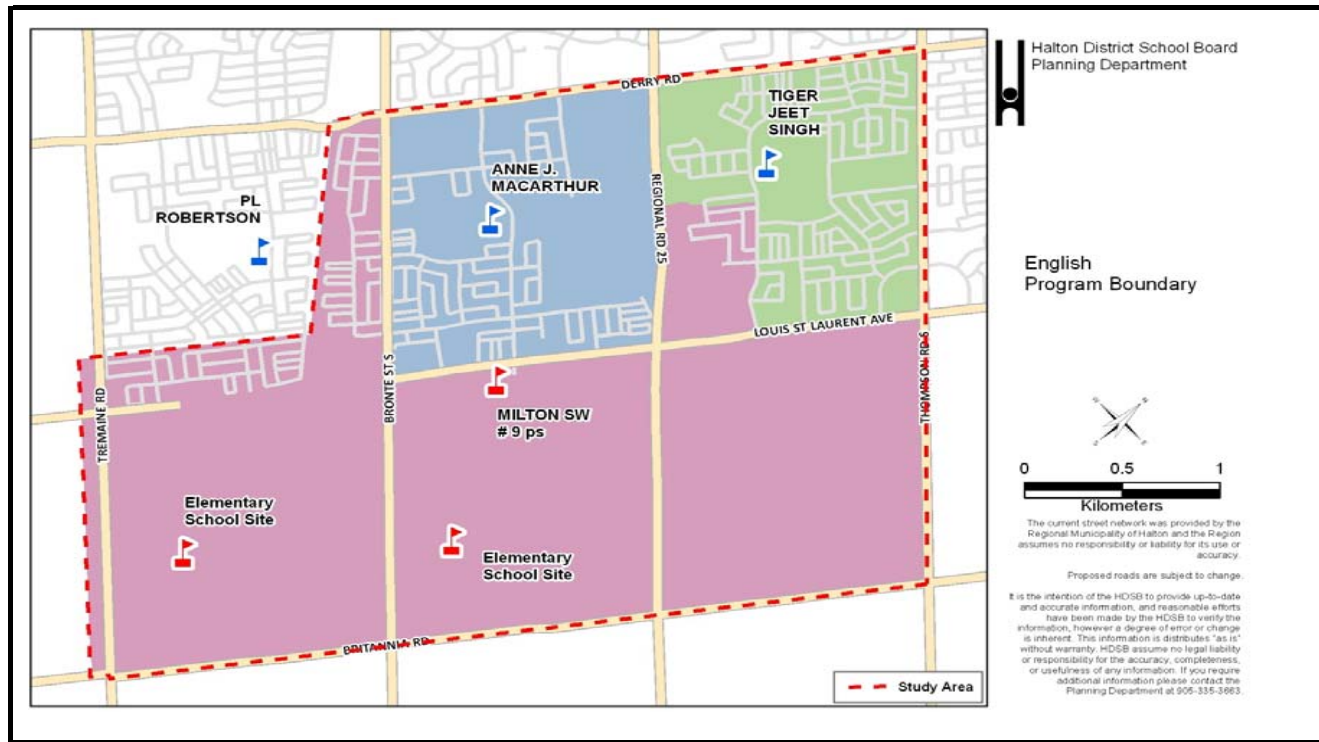
**Grandparenting - All families that currently have a student in Tiger Jeet Singh PS and reside in the area west of Yates Drive and south of (and including) Bartleman Terrace will be grandparented at Tiger Jeet Singh PS. This is not applicable to new units in the development plan 24T-05001 & 24T-07004 Phase 17.**

**Milton #9 SW PS JK-7 ENG, 1-3FI**  
 One grade to be added in consecutive years to be added in 2016  
*English and FI Boundary*

- East: Yates Drive (north of Louis St. Laurent Avenue ) & Thompson Rd South (south of Louis St. Laurent Avenue)
- West: Regional Road 25 (north of Attenborough Terrace) , Tremaine Road (both sides, south of Downes Jackson Heights)
- North: Downes Jackson Heights, Cedric Terrace (west of CNR Tracks), Leiterman Drive, Attenborough Terrace (between Bronte Street South and Regional Road 25) , Bartleman Terrace & Louis St Laurent Avenue (east of Yates Drive)
- South: Britannia Road

Includes all residences on Downes Jackson Heights, Cedric Terrace, Leiterman Drive,(except west of Bronte St S) Attenborough Drive, Tremaine Road and Bartleman Terrace  
 Includes new residences in development plan 24T-05001 &24T-07004 Phase 17 and future development

**PL Robertson PS JK-8 ENG, 1-8 FI**  
*English & FI Boundary - No change*



	Program	OTG	Port	Total	2014	2015	2016	2017	2018	2019	2020	2021	2022	2023	2024	
					PL Robertson PS	ENG	818	12	1094	701	703	685	694	658	646	615
	FI	254	299	359	398	433				464	480	475	466	469	460	
	<b>Total</b>	<b>955</b>	<b>1002</b>	<b>1044</b>	<b>1092</b>	<b>1091</b>				<b>1110</b>	<b>1095</b>	<b>1078</b>	<b>1062</b>	<b>1068</b>	<b>1068</b>	<b>1045</b>
	<b>PL Robertson Utilization</b>				-137	-184	-226	-274	-273	-292	-277	-260	-244	-250	-227	
	<b>Percent Utilization</b>				117%	122%	128%	133%	133%	136%	134%	132%	130%	131%	128%	
North of Louis St. Laurent	ENG	-	-	-	786	608	568	561	525	517	497	481	480	477	473	
	FI				415	475	508	535	561	577	586	563	544	542	543	
	<b>Sub-Total</b>				1201	1083	1076	1096	1086	1094	1083	1044	1024	1019	1016	
Boyne	FI				0	0	4	23	72	155	235	318	373	411	417	
Anne J MacArthur PS	ENG	839	18	1253	786	608	568	561	525	517	497	481	480	477	473	
	FI				415	475	512	558	633	732	821	881	917	953	960	
	<b>Total</b>				<b>1201</b>	<b>1083</b>	<b>1080</b>	<b>1119</b>	<b>1158</b>	<b>1249</b>	<b>1318</b>	<b>1362</b>	<b>1397</b>	<b>1430</b>	<b>1433</b>	
	<b>Anne J MacArthur Utilization</b>				-362	-244	-241	-280	-319	-410	-479	-523	-558	-591	-594	
	<b>Percent Utilization</b>				143%	129%	129%	133%	138%	149%	157%	162%	167%	170%	171%	
Tiger Jeet Singh PS	ENG	896	12	1172	774	759	732	707	675	652	639	626	626	620	610	
	FI				276	331	382	432	452	463	463	449	444	437	431	
	<b>Total</b>				<b>1050</b>	<b>1090</b>	<b>1114</b>	<b>1139</b>	<b>1127</b>	<b>1115</b>	<b>1102</b>	<b>1075</b>	<b>1070</b>	<b>1057</b>	<b>1041</b>	
	<b>Tiger Jeet Singh Utilization</b>				-154	-194	-218	-243	-231	-219	-206	-179	-174	-161	-145	
	<b>Percent Utilization</b>				117%	122%	124%	127%	126%	124%	123%	120%	119%	118%	116%	
North of Louis St. Laurent	ENG				0	317	457	466	478	485	480	479	488	483	482	
	FI				0	0	0	0	0	0	0	0	0	0	0	
	<b>Sub-Total</b>				0	317	457	466	478	485	480	479	488	483	482	
Boyne	ENG				0	0	18	112	357	766	1166	1574	1847	2037	2067	
	FI				0	0	0	0	0	0	0	0	0	0	0	
	<b>Sub-Total</b>				0	0	18	112	357	766	1166	1574	1847	2037	2067	
Milton #9 SW ps	ENG	776	12	1052	0	317	475	578	835	1251	1646	2053	2335	2520	2549	
	FI				0	0	0	0	0	0	0	0	0	0	0	0
	<b>Total</b>				<b>0</b>	<b>317</b>	<b>475</b>	<b>578</b>	<b>835</b>	<b>1251</b>	<b>1646</b>	<b>2053</b>	<b>2335</b>	<b>2520</b>	<b>2549</b>	
	<b>Milton #9 SW Utilization</b>				776	459	301	198	-59	-475	-870	-1277	-1559	-1744	-1773	
	<b>Percent Utilization</b>				0%	41%	61%	74%	108%	161%	212%	265%	301%	325%	328%	
<b>Study Total</b>		<b>2511</b>	<b>42</b>	<b>3477</b>	<b>3206</b>	<b>3492</b>	<b>3713</b>	<b>3928</b>	<b>4211</b>	<b>4725</b>	<b>5161</b>	<b>5568</b>	<b>5864</b>	<b>6075</b>	<b>6068</b>	

**Anne J MacArthur PS offers JK-8 ENG, 1-7 FI School**

Grade 8 FI to be added in 2015

English Boundary JK-8:

- East: Regional Road 25
- West: Bronte Street South
- North: Derry Road
- South: Louis St. Laurent Avenue

FI Boundary South of Derry Rd:

- East: Regional Rd 25 (north of Bartleman Terrace and South of Louis St. Laurent Avenue, Yates Drive (south of Bartleman Terrace))
- West: CNR Track (North of Louis St. Laurent Ave) and Tremaine Road (both sides) (south of Louis St. Laurent Ave)
- North: Derry Rd (east of the CNR Tracks), Bartleman Terr (west of Yates Dr and Louis St. Laurent Ave (west of the CNR tracks))
- South: Britannia Road (west of Regional Road 25) and Louis St. Laurent Avenue (east of Regional Rd 25.)

Includes new residences in development plan 24T-05001 & 24T-07004 Phase 17 and future development

FI Boundary 1 - 8 North of Derry Rd - No change

**Tiger Jeet Singh PS offers JK-8 ENG, 1-5FI**

One FI grade to be added in consecutive years

English and FI Boundary

- East: Thompson Road South
- West: Regional Road 25 (north of Bartleman Terrace) and Yates Drive (south of Bartleman Terrace)
- North: Derry Road
- South: Louis St. Laurent Avenue and Bartleman Terrace (English Boundary) and Britannia Road (FI Boundary)

Excludes new residences in development plan 24T-05001 & 24T-07004 Phase 17 and future development

**Grandparenting - All families that currently have a student in Tiger Jeet Singh PS and resides in the area west of Yates Drive and south of (and including) Bartleman Terrace will be grandparented at Tiger Jeet Singh PS. This is not applicable to new units in the development plan 24T-05001 & 24T-07004 Phase 17.**

**Milton #9 SW PS JK-7 ENG**

Grade 8 to be added in 2016

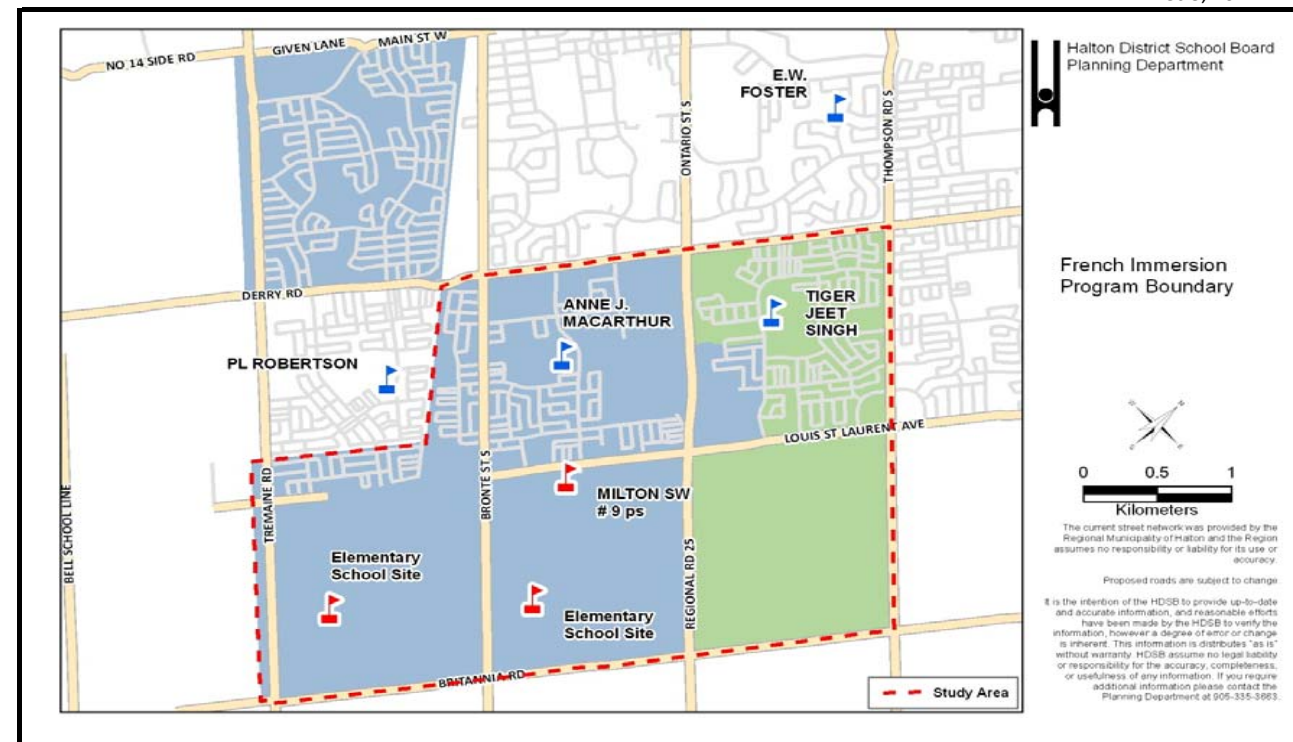
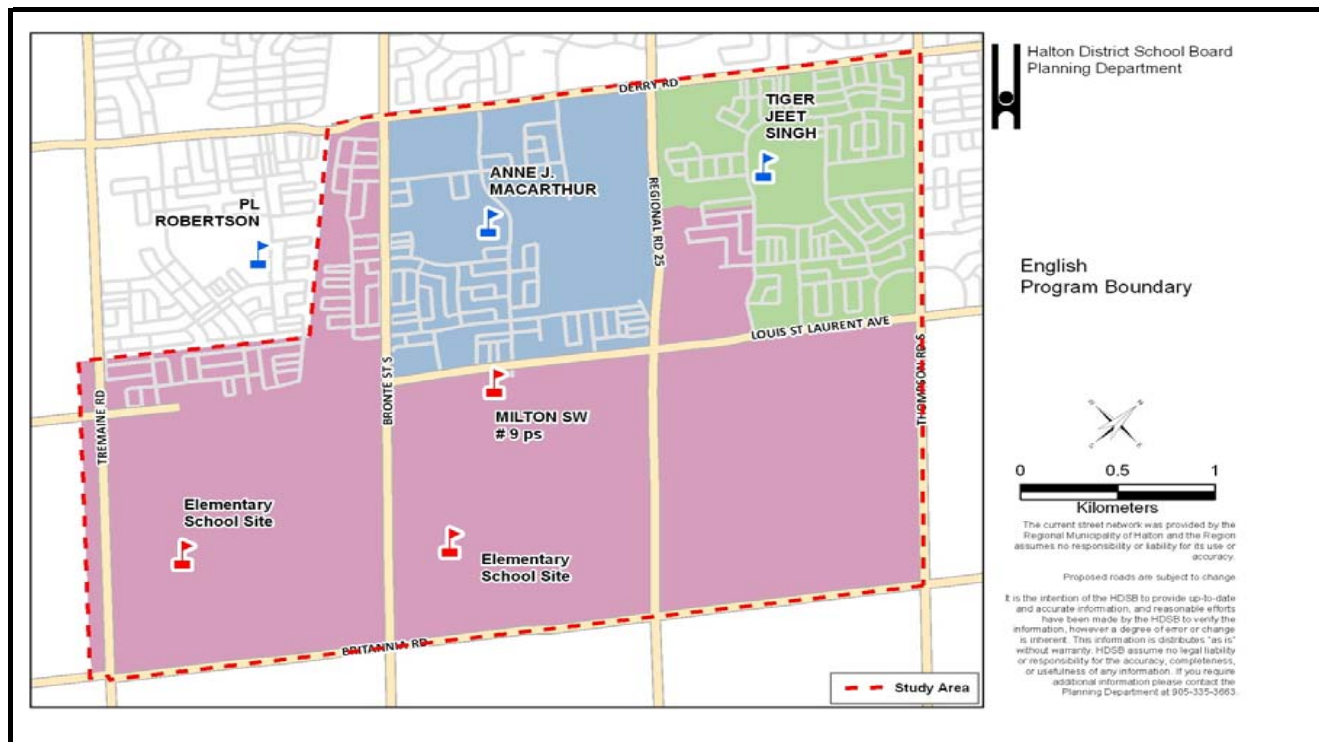
English Boundary

- East: Bronte Street (north of Louis St. Laurent), Yates Drive (north of Louis St. Laurent Avenue) and Thompson Rd S (South of Louis St. Laurent Ave)
- West: CNR Tracks (north of Cedric Terrace), Regional Road 25 (south of Bartleman Terrace) and Tremaine Road (both sides, south of Louis St. Laurent Avenue)
- North: Downes Jackson Heights, Cedric Terrace (west of CNR Tracks), Derry Road (between CNR tracks and Bronte Street South) Louis St Laurent Avenue (between CNR Tracks and Regional Road 25), Bartleman Terrace (west of Yates Terrace)
- South: Britannia Road

Includes all residences on Tremaine Road, and Bartleman Terrace

Includes new residences in development plan 24T-05001 & 24T-07004 Phase 17 and future development

**PL Robertson PS JK-8 ENG, 1-8 FI**



	Program	OTG	Port	Total	2014	2015	2016	2017	2018	2019	2020	2021	2022	2023	2024
					PL Robertson PS	ENG	818	12	1094	701	703	685	694	658	646
FI	254	270	321	356	386	414				426	420	411	414	404	
Total	955	973	1006	1050	1044	1060				1041	1023	1007	1013	989	
<b>PL Robertson Utilization</b>					-137	-155	-188	-232	-226	-242	-223	-205	-189	-195	-171
<b>Percent Utilization</b>					117%	119%	123%	128%	128%	130%	127%	125%	123%	124%	121%
North of Louis St. Laurent	ENG	-	-	-	786	608	568	561	525	517	497	481	480	477	473
	FI				415	498	540	568	597	612	622	598	577	574	575
	Sub-Total				1201	1106	1108	1129	1122	1129	1119	1079	1057	1051	1048
Boyne	FI	-	-	-	0	0	4	23	72	155	235	318	373	411	417
Anne J MacArthur PS	ENG	839	18	1253	786	608	568	561	525	517	497	481	480	477	473
	FI				415	498	544	591	669	767	857	916	950	985	992
	Total				1201	1106	1112	1152	1194	1284	1354	1397	1430	1462	1465
	<b>Anne J MacArthur Utilization</b>					-362	-267	-273	-313	-355	-445	-515	-558	-591	-623
<b>Percent Utilization</b>					143%	132%	133%	137%	142%	153%	161%	167%	170%	174%	175%
Tiger Jeet Singh PS	ENG	896	12	1172	774	759	732	707	675	652	639	626	626	620	610
	FI				276	331	382	432	452	463	463	449	444	437	431
	Total				1050	1090	1114	1139	1127	1115	1102	1075	1070	1057	1041
	<b>Tiger Jeet Singh Utilization</b>					-154	-194	-218	-243	-231	-219	-206	-179	-174	-161
<b>Percent Utilization</b>					117%	122%	124%	127%	126%	124%	123%	120%	119%	118%	116%
North of Louis St. Laurent	ENG	-	-	-	0	323	463	475	489	500	498	499	510	506	506
	FI				0	0	0	0	0	0	0	0	0	0	0
	Sub-Total				0	323	463	475	489	500	498	499	510	506	506
Boyne	ENG	-	-	-	0	0	18	112	357	766	1166	1574	1847	2037	2067
	FI				0	0	0	0	0	0	0	0	0	0	0
	Sub-Total				0	0	18	112	357	766	1166	1574	1847	2037	2067
Milton #9 SW ps	ENG	776	12	1052	0	323	481	587	846	1266	1664	2073	2357	2543	2573
	FI				0	0	0	0	0	0	0	0	0	0	0
	Total				0	323	481	587	846	1266	1664	2073	2357	2543	2573
	<b>Milton #9 SW Utilization</b>					776	453	295	189	-70	-490	-888	-1297	-1581	-1767
<b>Percent Utilization</b>					0%	42%	62%	76%	109%	163%	214%	267%	304%	328%	332%
<b>Study Total</b>		2511	42	3477	3206	3492	3713	3928	4211	4725	5161	5568	5864	6075	6068

**Anne J MacArthur PS offers JK-8 ENG, 1-7 FI School**

Grade 8 FI to be added in 2015

English Boundary JK-8:

- East: Regional Road 25
- West: Bronte Street South
- North: Derry Road
- South: Louis St. Laurent Avenue

FI Boundary South of Derry Rd:

- East: Regional Rd 25 (north of Bartleman Terr), Yates Dr (south of Bartleman Terr), Regional Rd 25 (south of Louis St. Laurent Ave)
- West: CNR Tracks (north of Cedric Terrace) and Tremaine Road (both sides) (south of Downes Jackson Heights)
- North: Derry Road (between of the CNR Tracks and Regional Road 25), Bartleman Terrace (west of Yates Drive), and Downes Jackson Heights, Cedric Terrace (west of the CNR tracks)
- South: Britannia Road (west of Regional Road 25) and Louis St. Laurent Avenue (east of Regional Rd 25)

FI Boundary 1 - 8 North of Derry Rd - No change

**Tiger Jeet Singh PS offers JK-8 ENG, 1-5FI**

One FI grade to be added in consecutive years

English and FI Boundary

- East: Thompson Road South
- West: Regional Road 25 (north of Bartleman Terrace) and Yates Drive (south of Bartleman Terrace)
- North: Derry Road
- South: Louis St. Laurent Avenue and Bartleman Terrace (English Boundary) and Britannia Road (FI Boundary)

Excludes new residences in development plan 24T-05001 & 24T-07004 Phase 17 and future development

**Grandparenting - All families that currently have a student in Tiger Jeet Singh PS and reside in the area west of Yates Drive and south of (and including) Bartleman Terrace will be grandparented at Tiger Jeet Singh PS. This is not applicable to new units in the development plan 24T-05001 & 24T-07004 Phase 17.**

**Milton #9 SW PS JK-7 ENG**

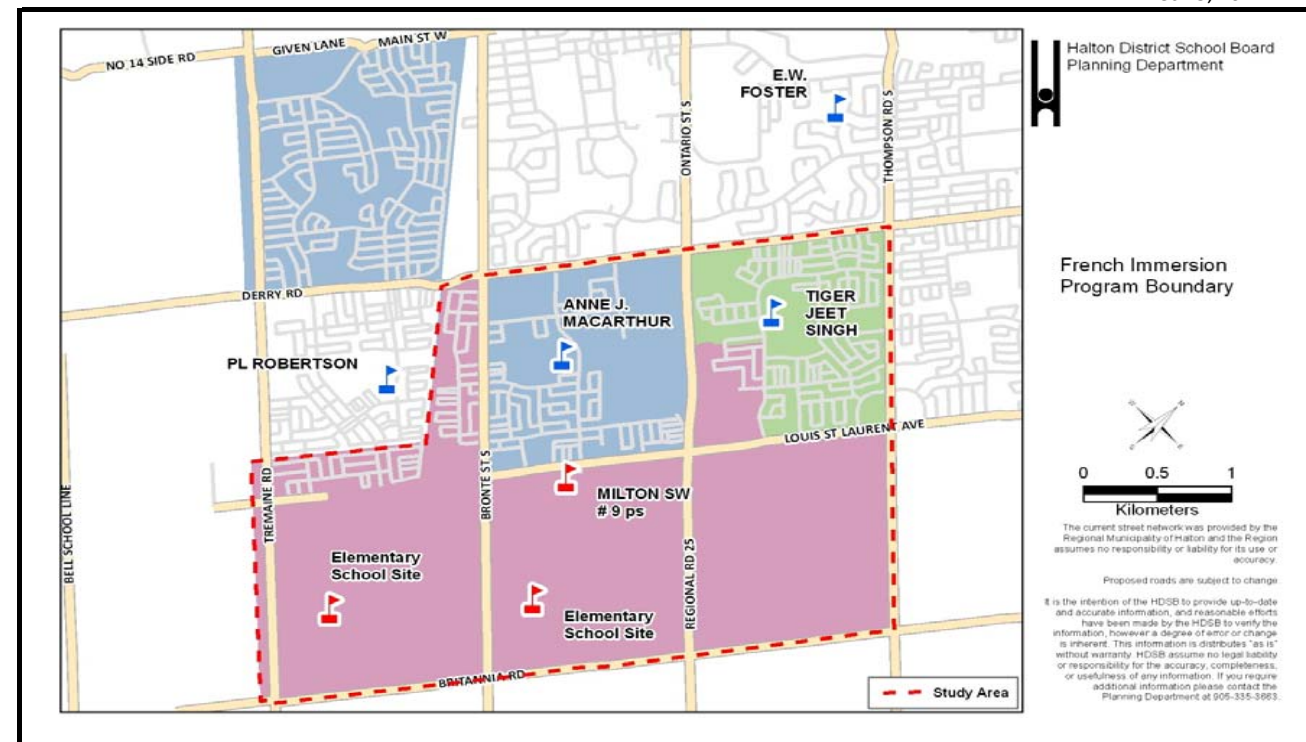
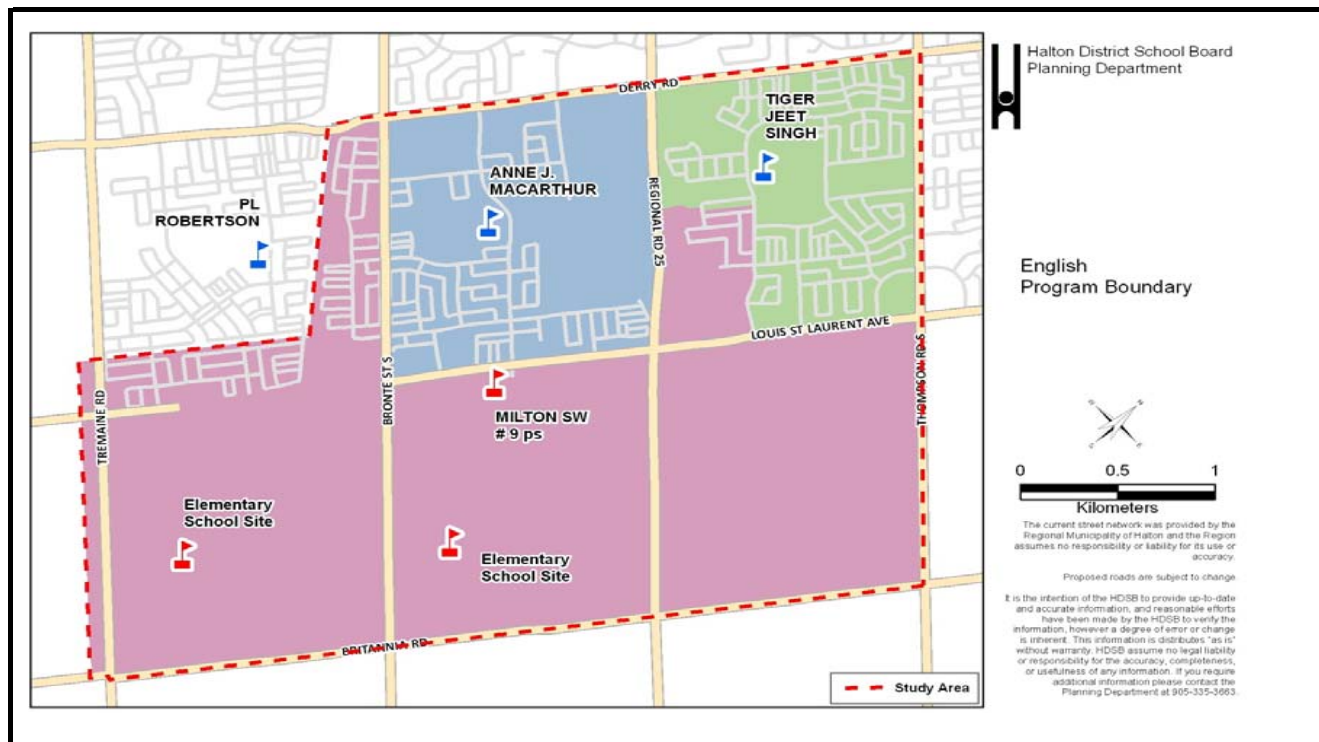
Grade 8 to be added in 2016

English Boundary

- East: Bronte St (north of Louis St. Laurent Ave), Yates Dr (north of Louis St. Laurent Ave) and Thompson Rd S (South of Louis St. Laurent Ave)
- West: CNR Tracks (north of Cedric Terrace), Regional Road 25 (south of Bartleman Terrace) and Tremaine Road (both sides, south of Louis St. Laurent Ave)
- North: Downes Jackson Heights, Cedric Terrace (west of CNR Tracks), Derry Road (between CNR tracks and Bronte Street South) Louis St Laurent Avenue (between CNR Tracks and Regional Road 25), Bartleman Terrace (west of Yates Terrace)
- South: Britannia Road

Includes all residences on Tremaine Road, and Bartleman Terrace

Includes new residences in development plan 24T-05001 & 24T-07004 Phase 17 and future development



	Program	OTG	Port	Total	2014	2015	2016	2017	2018	2019	2020	2021	2022	2023	2024
					PL Robertson PS	ENG	818	12	1094	701	703	685	694	658	646
	FI	254	270	321	356	386				414	426	420	411	414	404
	<b>Total</b>	<b>955</b>	<b>973</b>	<b>1006</b>	<b>1050</b>	<b>1044</b>				<b>1060</b>	<b>1041</b>	<b>1023</b>	<b>1007</b>	<b>1013</b>	<b>1013</b>
	<b>PL Robertson Utilization</b>				-137	-155	-188	-232	-226	-242	-223	-205	-189	-195	-171
	<b>Percent Utilization</b>				117%	119%	123%	128%	128%	130%	127%	125%	123%	124%	121%
North of Louis St. Laurent	ENG	-	-	-	786	609	571	564	529	523	504	489	488	485	481
	FI				415	454	480	498	519	524	525	504	491	486	487
	<b>Sub-Total</b>				1201	1063	1051	1062	1048	1047	1029	993	979	971	968
Boyne	FI		-		0	0	0	5	10	11	0	0	0	0	0
Anne J MacArthur PS	ENG	839	18	1253	786	609	571	564	529	523	504	489	488	485	481
	FI				415	454	480	503	529	535	525	504	491	486	487
	<b>Total</b>				<b>1201</b>	<b>1063</b>	<b>1051</b>	<b>1067</b>	<b>1058</b>	<b>1058</b>	<b>1029</b>	<b>993</b>	<b>979</b>	<b>971</b>	<b>968</b>
	<b>Anne J MacArthur Utilization</b>				-362	-224	-212	-228	-219	-219	-190	-154	-140	-132	-129
	<b>Percent Utilization</b>				143%	127%	125%	127%	126%	126%	123%	118%	117%	116%	115%
Tiger Jeet Singh PS	ENG	896	12	1172	774	759	732	707	675	652	639	626	626	620	610
	FI				276	333	386	436	455	464	463	449	444	437	431
	<b>Total</b>				<b>1050</b>	<b>1092</b>	<b>1118</b>	<b>1143</b>	<b>1130</b>	<b>1116</b>	<b>1102</b>	<b>1075</b>	<b>1070</b>	<b>1057</b>	<b>1041</b>
	<b>Tiger Jeet Singh Utilization</b>				-154	-196	-222	-247	-234	-220	-206	-179	-174	-161	-145
	<b>Percent Utilization</b>				117%	122%	125%	128%	126%	125%	123%	120%	119%	118%	116%
North of Louis St. Laurent	ENG				0	314	445	450	454	457	446	439	442	437	435
	FI				0	50	71	88	106	124	142	146	146	149	151
	<b>Sub-Total</b>				0	364	516	538	560	581	588	585	588	586	586
Boyne	ENG				0	0	18	112	357	766	1166	1574	1847	2037	2067
	FI				0	0	4	18	62	144	235	318	373	411	417
	<b>Sub-Total</b>				0	0	22	130	419	910	1401	1892	2220	2448	2484
Milton #9 SW ps	ENG	776	12	1052	0	314	463	562	811	1223	1612	2013	2289	2474	2502
	FI				0	50	75	106	168	268	377	464	519	560	568
	<b>Total</b>				<b>0</b>	<b>364</b>	<b>538</b>	<b>668</b>	<b>979</b>	<b>1491</b>	<b>1989</b>	<b>2477</b>	<b>2808</b>	<b>3034</b>	<b>3070</b>
	<b>Milton #9 SW Utilization</b>				776	412	238	108	-203	-715	-1213	-1701	-2032	-2258	-2294
	<b>Percent Utilization</b>				0%	47%	69%	86%	126%	192%	256%	319%	362%	391%	396%
<b>Study Total</b>		<b>2511</b>	<b>42</b>	<b>3477</b>	<b>3206</b>	<b>3492</b>	<b>3713</b>	<b>3928</b>	<b>4211</b>	<b>4725</b>	<b>5161</b>	<b>5568</b>	<b>5864</b>	<b>6075</b>	<b>6068</b>

**Anne J MacArthur PS offers JK-8 ENG, 1-7 FI School**  
 Grade 8 FI to be added in 2015

- English & FI Boundary South of Derry Road JK-8:
- East: Regional Road 25
- West: Bronte Street South
- North: Derry Road
- South: Louis St. Laurent Avenue

FI Boundary 1 - 8 North of Derry Rd - No change

**Tiger Jeet Singh PS offers JK-8 ENG, 1-5FI**  
 One FI grade to be added in consecutive years

English and FI Boundary

- East: Thompson Road South
- West: Regional Road 25 (north of Bartleman Terrace), Yates Drive (south of Bartleman Terrace)
- North: Derry Road
- South: Louis St. Laurent Avenue (east of Yates Drive), Bartleman Terrace (west of Yates Drive), Excludes both sides of Bartleman Terrace

**Grandparenting - All families that currently have a student in Tiger Jeet Singh PS and reside in the area west of Yates Drive and south of (and including) Bartleman Terrace will be grandparented at Tiger Jeet Singh PS. This is not applicable to new units in the development plan 24T-05001 & 24T-07004 Phase 17.**

**Milton #9 SW PS JK-7 JK-7 ENG, 1-3 FI**  
 Ong grade to be added in consecutive year to be added in 2016

English and FI Boundary:

- East: Regional Road 25 (north of Bartleman Terrace), Yates Drive (south of Bartleman Terrace), Thompson Rd S (South of Louis St. Laurent Ave)
- West: Regional Road 25 (north of Louis St. Laurent Avenue), CNR Tracks (north of Cedric Terrace) and Tremain Road (both sides, south of Louis St. Laurent Avenue)
- North: Downes Jackson Heights, Cedric Terrace (west of CNR Tracks), Derry Road (west of Bronte Street South), Louis St. Laurent Avenue (between Bronte St South and Regional Road 25), Bartleman Terrace (west of Yates Drive), Louis St. Laurent Avenue (East of Yates Drive)
- South: Britannia Road

Includes all residences on Tremain Road and Bartleman Terrace  
 Includes new residences in development plan 24T-05001 & 24T-07004 Phase 17 and future development

**PL Robertson PS JK-8 ENG, 1-8 FI**  
 English & FI Boundary - No change