

# SIP 1.1.9—Boundary Map (2016)

Aldershot HS



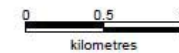
**2016 / 2017**  
School Boundary

## ALDERSHOT

### SCHOOL INFORMATION:

Aldershot  
50 Fairwood Place East  
Burlington L7T 1E5  
(905) 637-2383

Program Structure:  
English 7-12,  
French Immersion 7-12



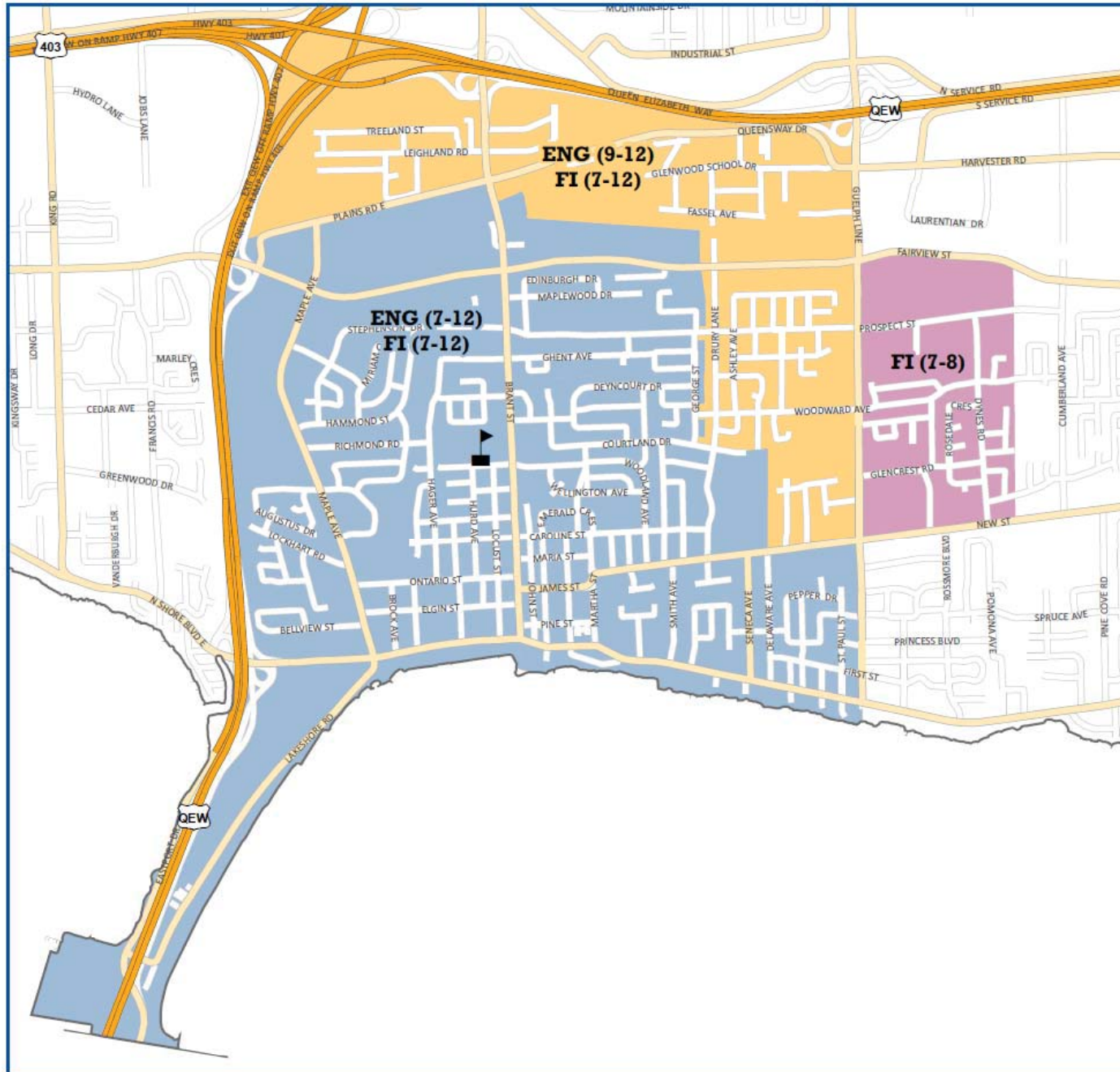
The street network was provided by the Regional Municipality of Halton and the Region assumes no responsibility or liability for its use or accuracy. It is the intention of the HDSSB to provide up-to-date and accurate information, and reasonable efforts have been made by the HDSSB to verify the information, however a degree of error or change is inherent. This information is distributed "as is" without warranty. HDSSB assumes no legal liability or responsibility for the accuracy, completeness, or usefulness of any information. If you require additional information please contact the Planning Department at 905-335-3665.

Boundaries are subject to change.



# SIP 1.1.9—Boundary Map (2016)

Burlington Central HS



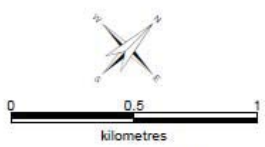
**Halton District School Board** **2016 / 2017**  
School Boundary

## BURLINGTON CENTRAL HS

### SCHOOL INFORMATION:

Burlington Central  
1433 Baldwin Street  
Burlington L7S 1K4  
(905) 634-7768

Program Structure:  
English 7-12,  
French Immersion 7-12

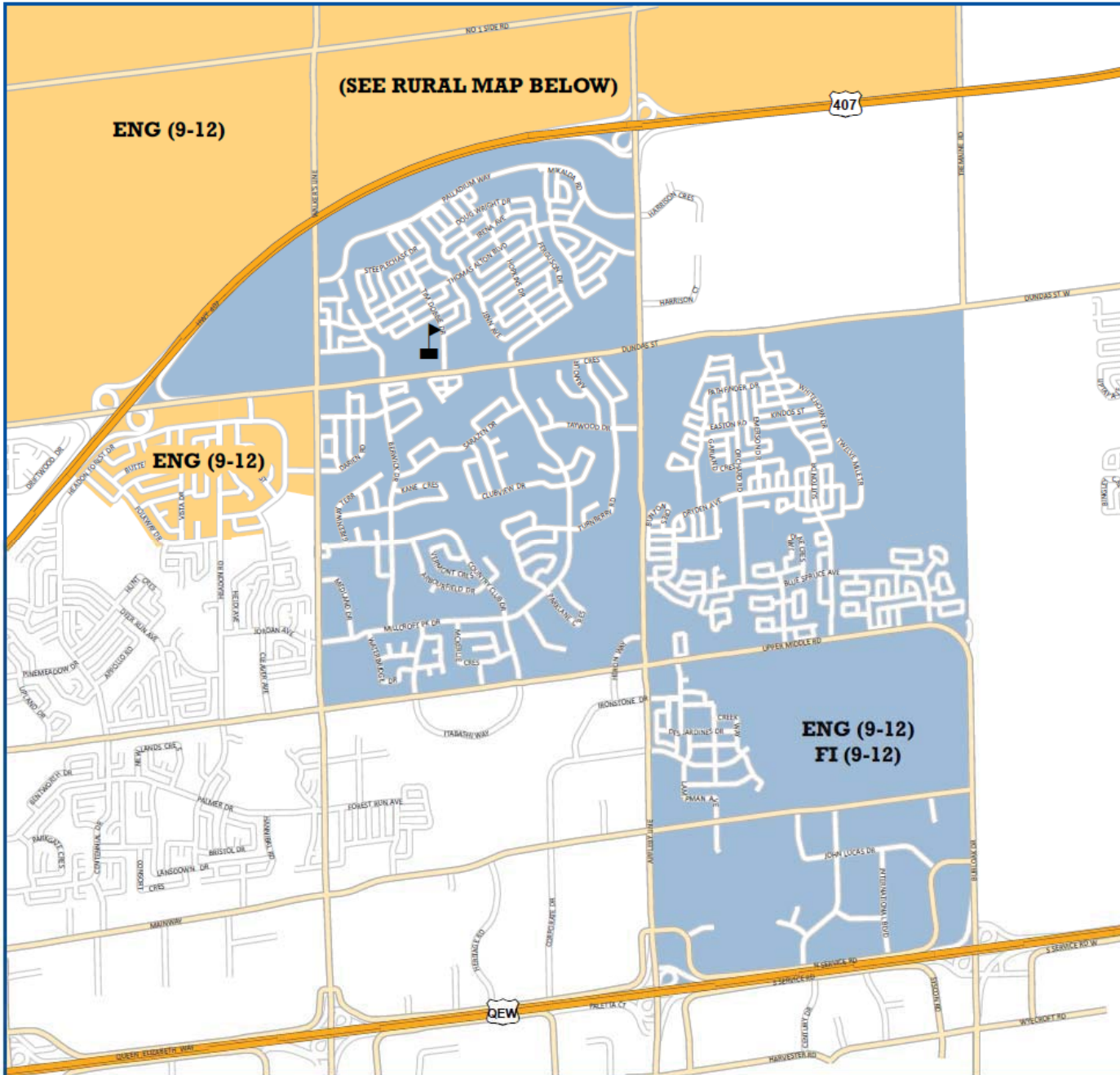


The street network was provided by the Regional Municipality of Halton and the Region assumes no responsibility or liability for its use or accuracy. It is the intention of the HDSSB to provide up-to-date and accurate information, and reasonable efforts have been made by the HDSSB to verify the information, however a degree of error or change is inherent. This information is distributed "as is" without warranty. HDSSB assumes no legal liability or responsibility for the accuracy, completeness, or usefulness of any information. If you require additional information please contact the Planning Department at 905-335-3865.

Boundaries are subject to change.

# SIP 1.1.9—Boundary Map (2016)

Dr. Frank J. Hayden SS (Urban Area)



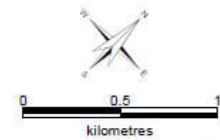
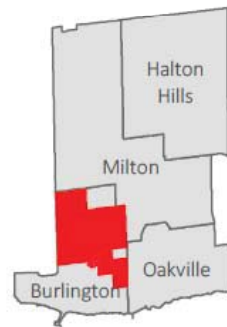
**2016 / 2017**  
School Boundary

## DR. FRANK J. HAYDEN

### SCHOOL INFORMATION:

Dr. Frank J. Hayden HS  
3040 Tim Dobbie Dr.  
Burlington L7M 0N6  
905-332-5235

Program Structure:  
English 9-12,  
French Immersion 9-12

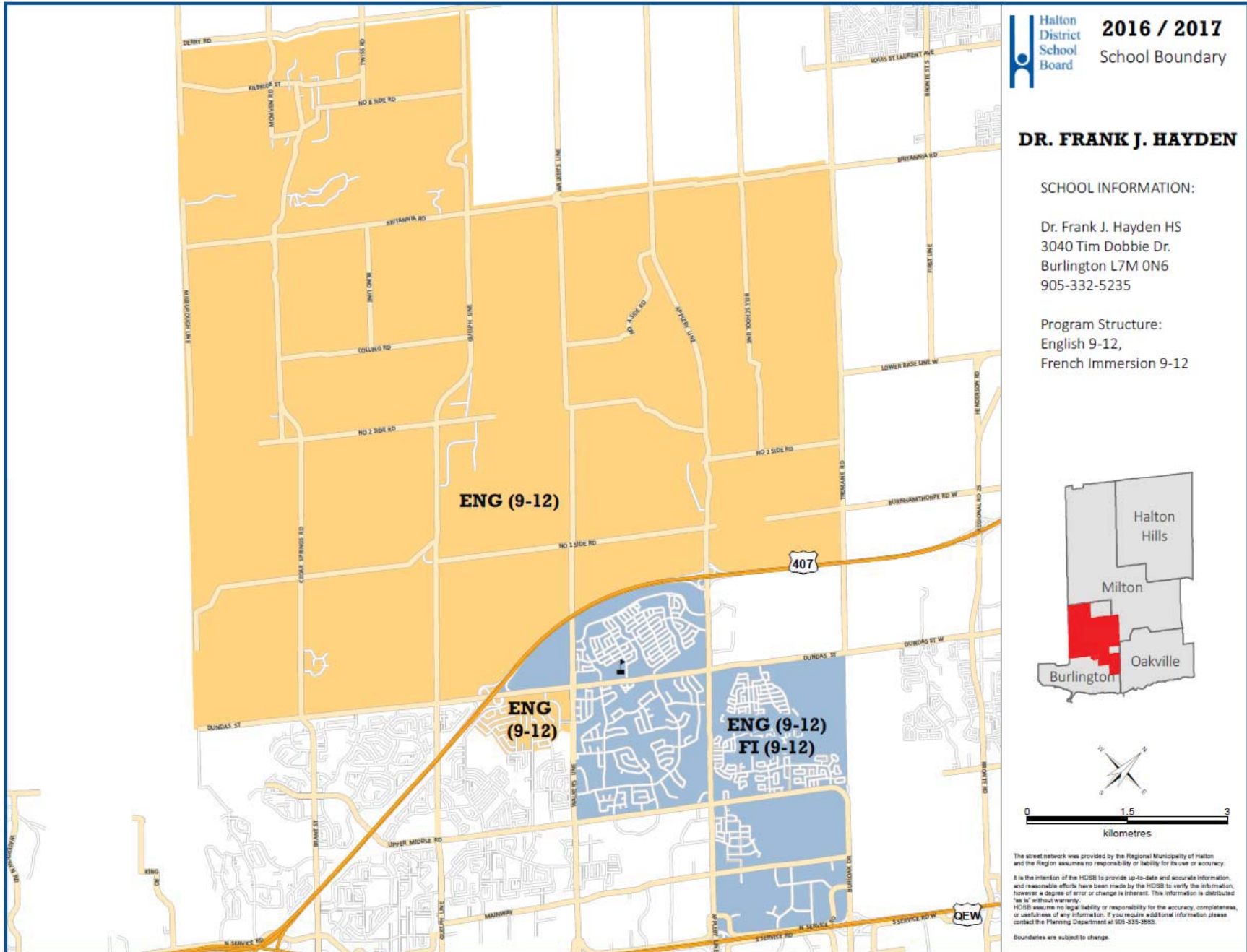


The street network was provided by the Regional Municipality of Halton and the Region assumes no responsibility or liability for its use or accuracy. It is the intention of the HDSB to provide up-to-date and accurate information, and reasonable efforts have been made by the HDSB to verify the information, however a degree of error or change is inherent. This information is distributed "as is" without warranty. HDSB assumes no legal liability or responsibility for the accuracy, completeness, or usefulness of any information. If you require additional information please contact the Planning Department at 905-335-3665.

Boundaries are subject to change.

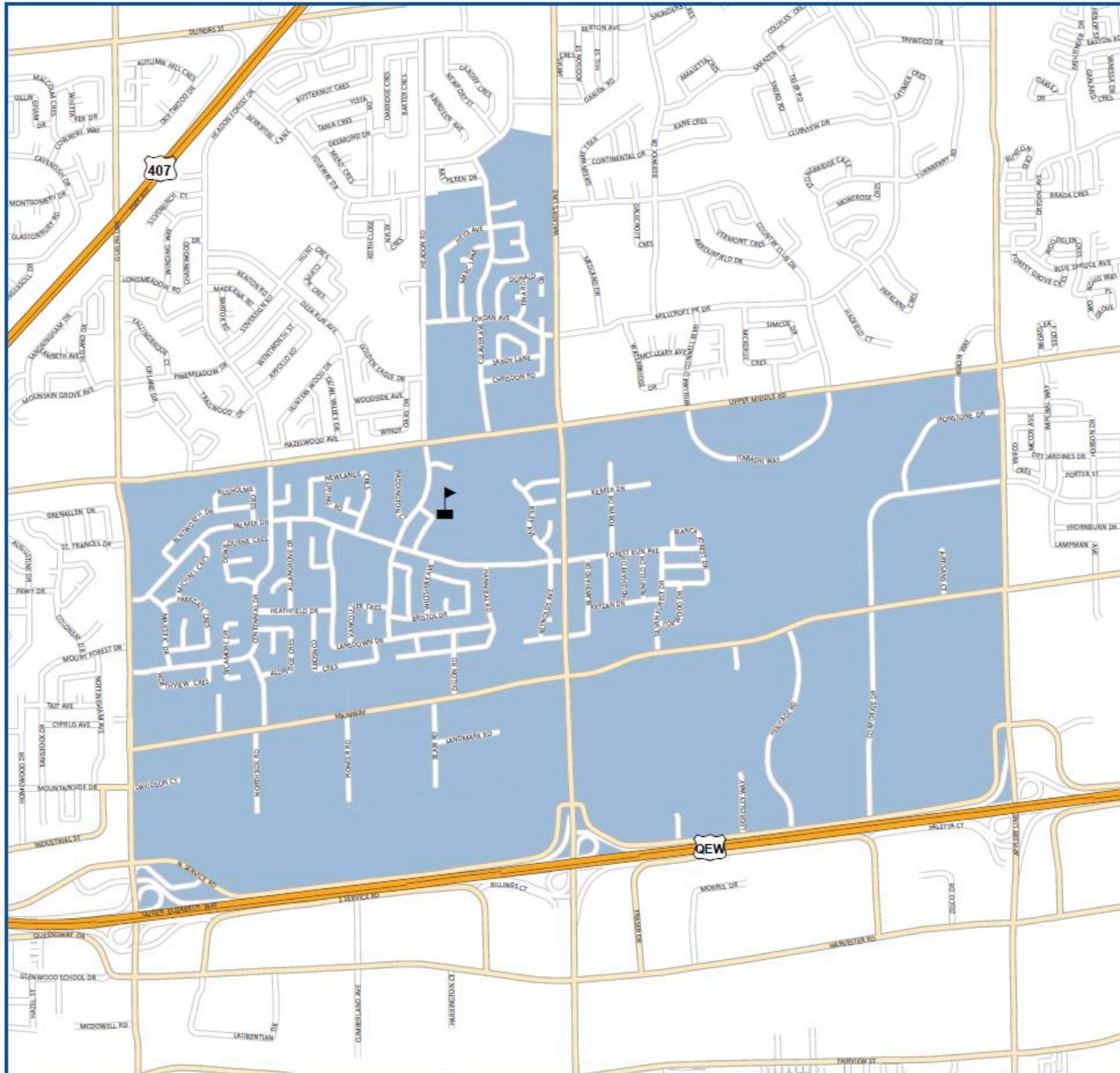
# SIP 1.1.9—Boundary Map (2016)

Dr. Frank J. Hayden SS (Rural Area)



# SIP 1.1.9—Boundary Map (2016)

Lester B. Pearson HS



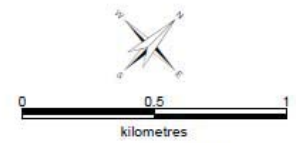
**2016 / 2017**  
School Boundary

## LESTER B. PEARSON HS

### SCHOOL INFORMATION:

Lester B. Pearson HS  
1433 Heaton Road  
Burlington L7M 1V7  
(905) 335-0961

Program Structure:  
English 9-12

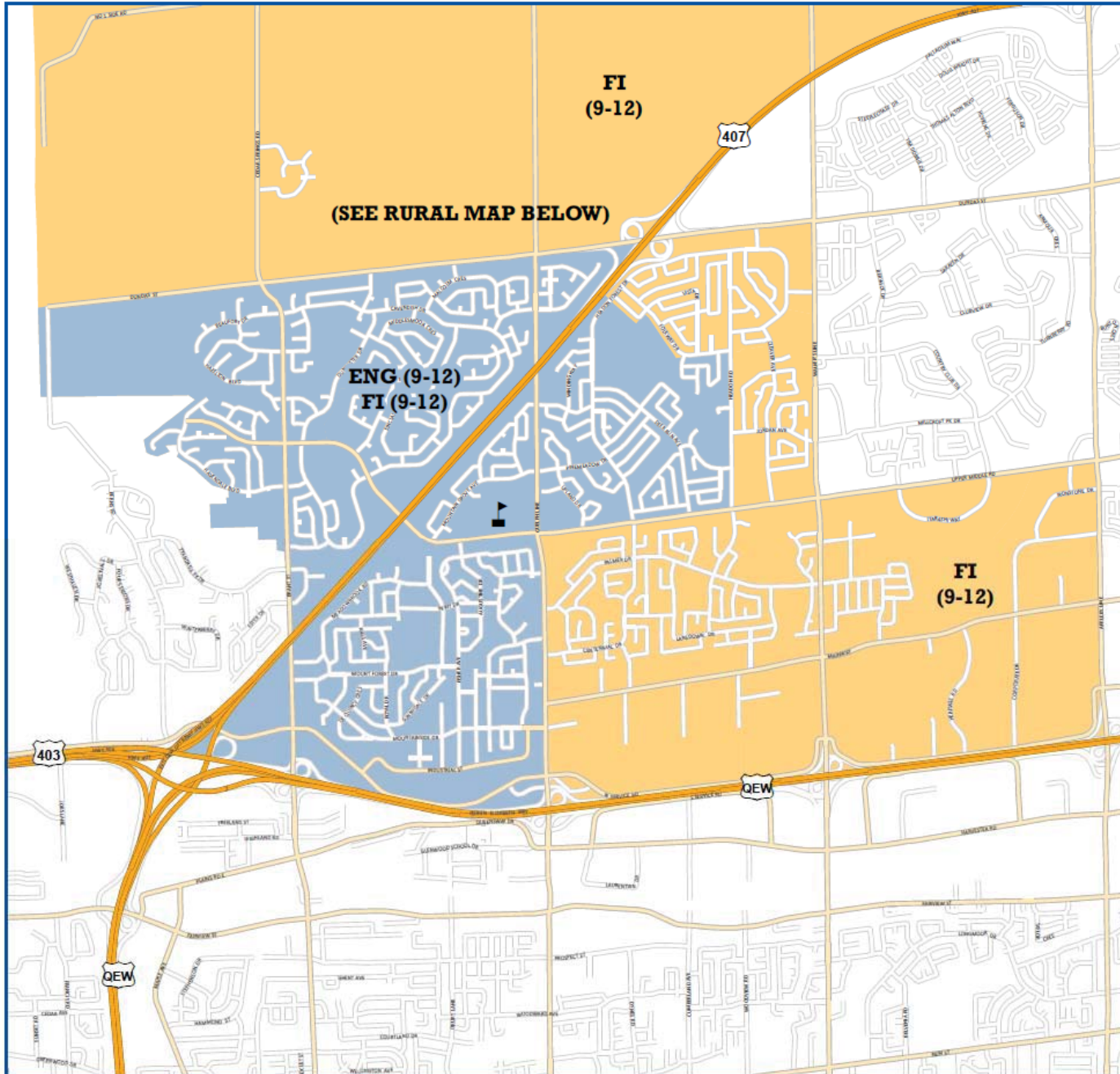


The street network was provided by the Regional Municipality of Halton and the Region assumes no responsibility or liability for its use or accuracy. It is the intention of the HDGB to provide up-to-date and accurate information, and reasonable efforts have been made by the HDGB to verify the information, however a degree of error or change is inherent. This information is distributed "as is" without warranty. HDGB assumes no legal liability or responsibility for the accuracy, completeness, or usefulness of any information. If you require additional information please contact the Planning Department at 905-335-3885.

Boundaries are subject to change.

# SIP 1.1.9—Boundary Map (2016)

M.M. Robinson HS (Urban Area)



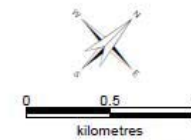
**2016 / 2017**  
School Boundary

## MM ROBINSON HS

### SCHOOL INFORMATION:

MM Robinson HS  
2425 Upper Middle Road  
Burlington L7P 3N9  
(905) 335-5588

Program Structure:  
English 9-12,  
French Immersion 9-12

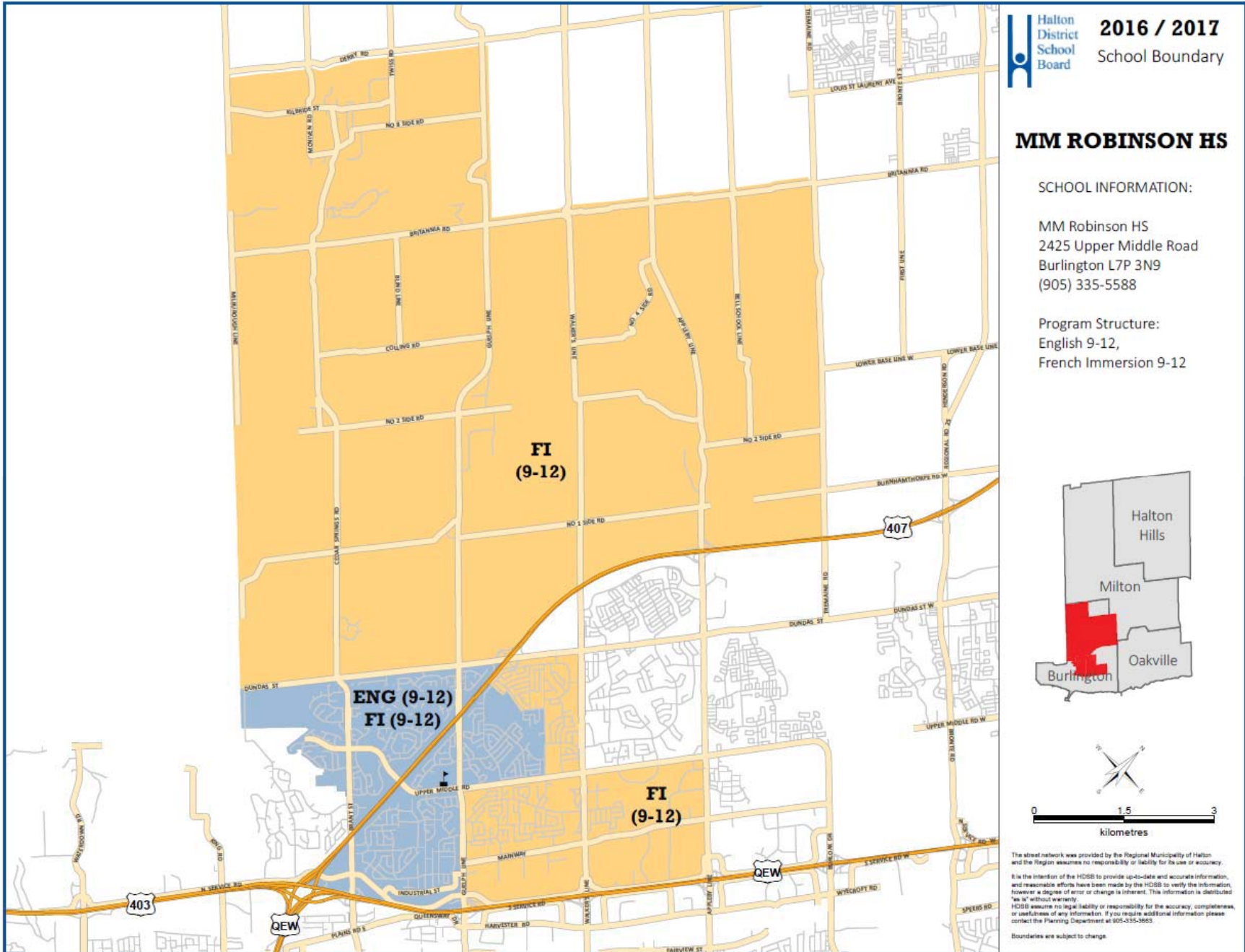


The street network was provided by the Regional Municipality of Halton and the Region assumes no responsibility or liability for its use or accuracy. It is the intention of the HDSSB to provide up-to-date and accurate information, and reasonable efforts have been made by the HDSSB to verify the information, however a degree of error or change is inherent. This information is distributed "as is" without warranty. HDSSB assumes no legal liability or responsibility for the accuracy, completeness, or usefulness of any information. If you require additional information please contact the Planning Department at 905-335-3665.

Boundaries are subject to change.

# SIP 1.1.9—Boundary Map (2016)

M.M. Robinson HS (Rural Area)



# SIP 1.1.9—Boundary Map (2016)

Nelson HS



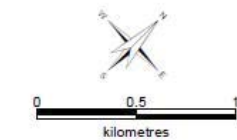
**2016 / 2017**  
School Boundary

## NELSON HS

### SCHOOL INFORMATION:

Nelson HS  
4181 New Steet  
Burlington L7L 1T3  
(905) 637-3825

Program Structure:  
English 9-12,  
French Immersion 9-12



The street network was provided by the Regional Municipality of Halton and the Region assumes no responsibility or liability for its use or accuracy. It is the intention of the HDGB to provide up-to-date and accurate information, and reasonable efforts have been made by the HDGB to verify the information, however a degree of error or change is inherent. This information is distributed "as is" without warranty. HDGB assumes no legal liability or responsibility for the accuracy, completeness, or usefulness of any information. If you require additional information please contact the Planning Department at 905-335-3863.

Boundaries are subject to change.





# SIP 1.1.9—Boundary Map (2016)

Robert Bateman HS



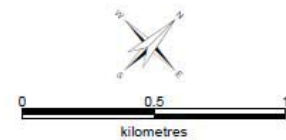
**2016 / 2017**  
School Boundary

## ROBERT BATEMAN HS

### SCHOOL INFORMATION:

Robert Bateman HS  
5151 New Steet  
Burlington L7L 1V3  
(905) 632-5151

Program Structure:  
English 9-12



The street network was provided by the Regional Municipality of Halton and the Region assumes no responsibility or liability for its use or accuracy. It is the intention of the HDGB to provide up-to-date and accurate information, and reasonable efforts have been made by the HDGB to verify the information, however a degree of error or change is inherent. This information is distributed "as is" without warranty. HDGB assumes no legal liability or responsibility for the accuracy, completeness, or usefulness of any information. If you require additional information please contact the Planning Department at 905-335-3855.

Boundaries are subject to change.