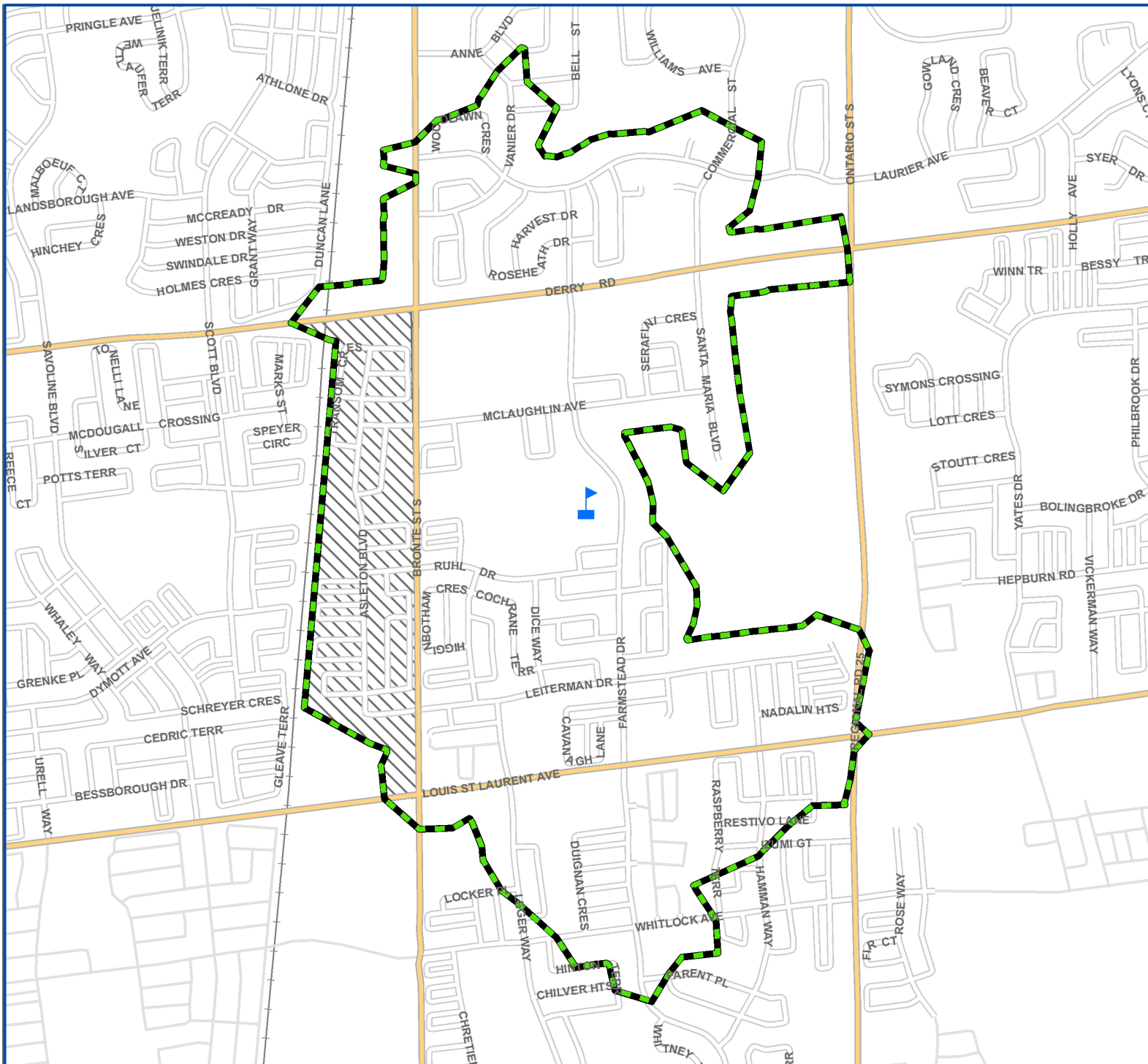


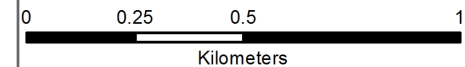


## Non-Transport Area Anne J. MacArthur PS



-  Proposed Roads
-  Bussed – Exception

\* Proposed roads were used in the calculation of the 1.6 km Non-Transport Area.



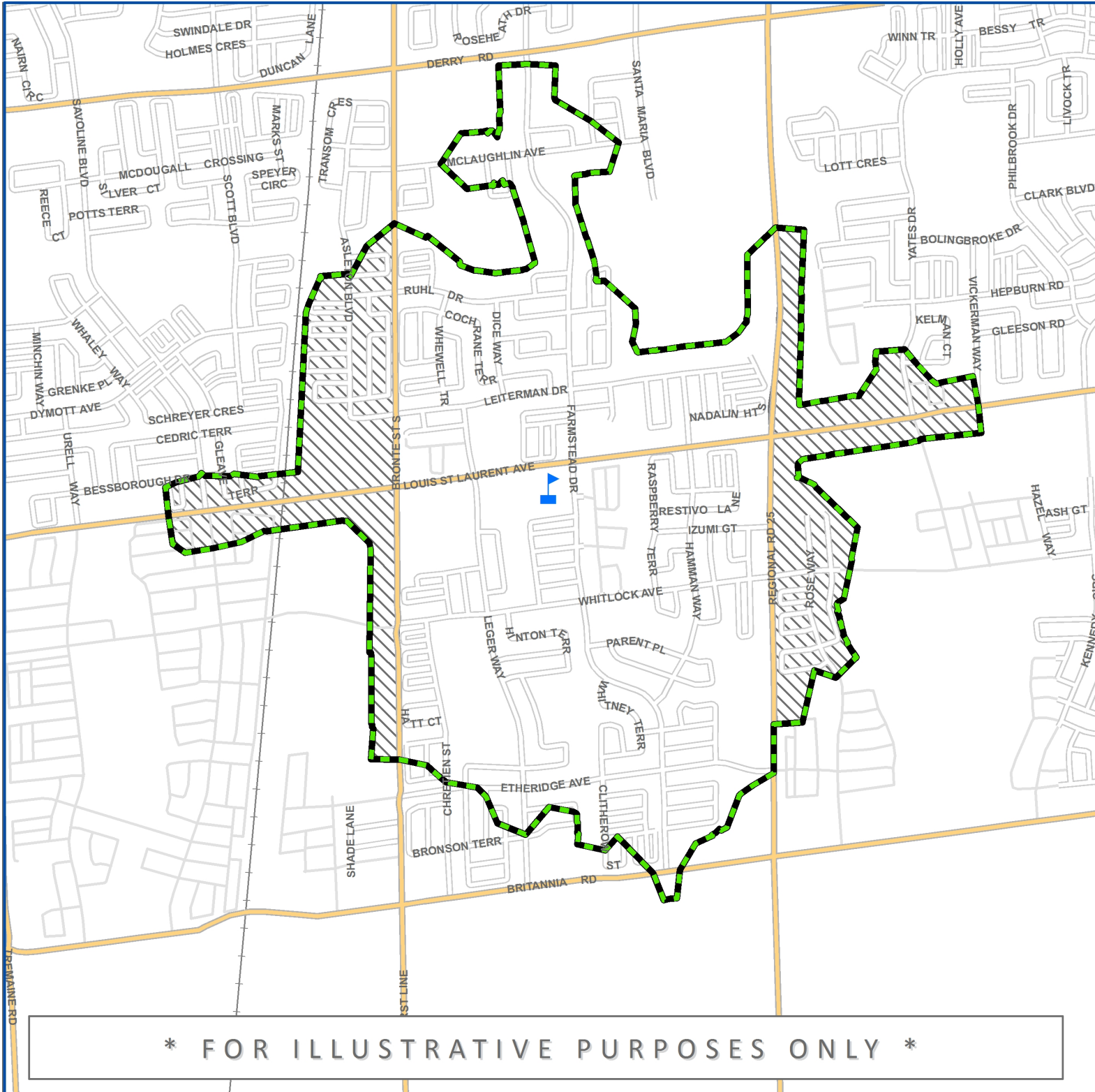
The current street network was provided by the Regional Municipality of Halton and the Region assumes no responsibility or liability for its use or accuracy.



Proposed roads are subject to change.

It is the intention of the HDSB to provide up-to-date and accurate information, and reasonable efforts have been made by the HDSB to verify the information, however a degree of error or change is inherent. This information is distributed "as is" without warranty. HDSB assume no legal liability or responsibility for the accuracy, completeness, or usefulness of any information. If you require additional information please contact the Planning Department at 905-335-3663.

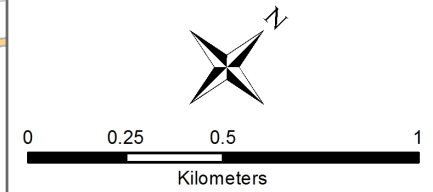
**\* FOR ILLUSTRATIVE PURPOSES ONLY \***

## Non-Transport Area Boyne PS



-  Proposed Roads
-  Bussed - Exception

\* Proposed roads were used in the calculation of the 1.6 km Non-Transport Area.



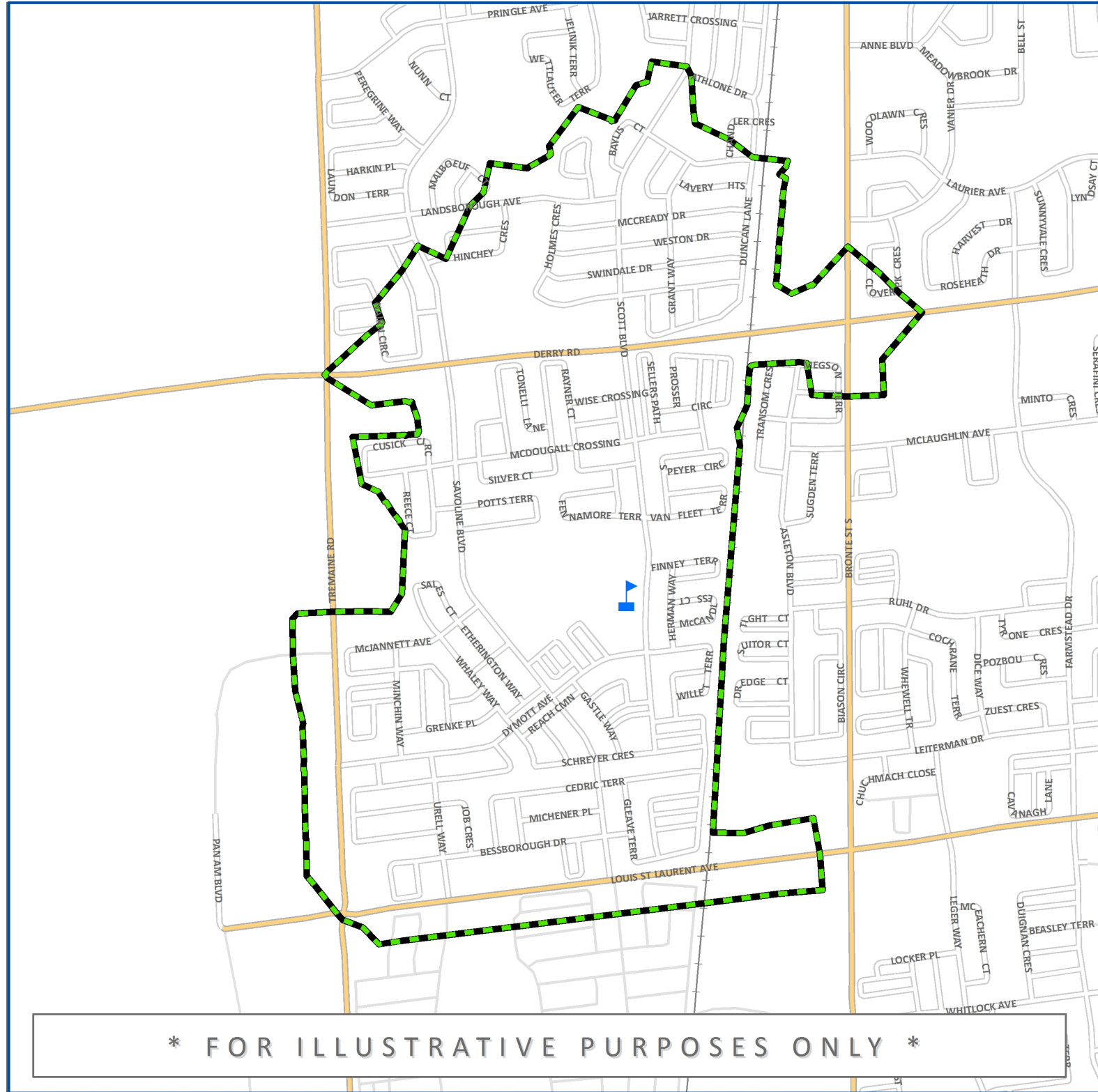
The current street network was provided by the Regional Municipality of Halton and the Region assumes no responsibility or liability for its use or accuracy.



Proposed roads are subject to change.

It is the intention of the HDSB to provide up-to-date and accurate information, and reasonable efforts have been made by the HDSB to verify the information, however a degree of error or change is inherent. This information is distributed "as is" without warranty. HDSB assume no legal liability or responsibility for the accuracy, completeness, or usefulness of any information. If you require additional information please contact the Planning Department at 905-335-3663.

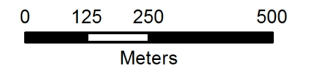
\* FOR ILLUSTRATIVE PURPOSES ONLY \*

## Non-Transport Area PL Robertson PS



-  Proposed Roads
-  Bussed – Exception

\* Proposed roads were used in the calculation of the 1.6 km Non-Transport Area.



The current street network was provided by the Regional Municipality of Halton and the Region assumes no responsibility or liability for its use or accuracy.



Proposed roads are subject to change.

It is the intention of the HDSB to provide up-to-date and accurate information, and reasonable efforts have been made by the HDSB to verify the information, however a degree of error or change is inherent. This information is distributed "as is" without warranty. HDSB assume no legal liability or responsibility for the accuracy, completeness, or usefulness of any information. If you require additional information please contact the Planning Department at 905-335-3663.

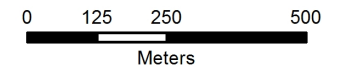
\* FOR ILLUSTRATIVE PURPOSES ONLY \*

## Non-Transport Area

### Viola Desmond PS

-  Proposed Roads
-  Bussed – Exception

\* Proposed roads were used in the calculation of the 1.6 km Non-Transport Area.

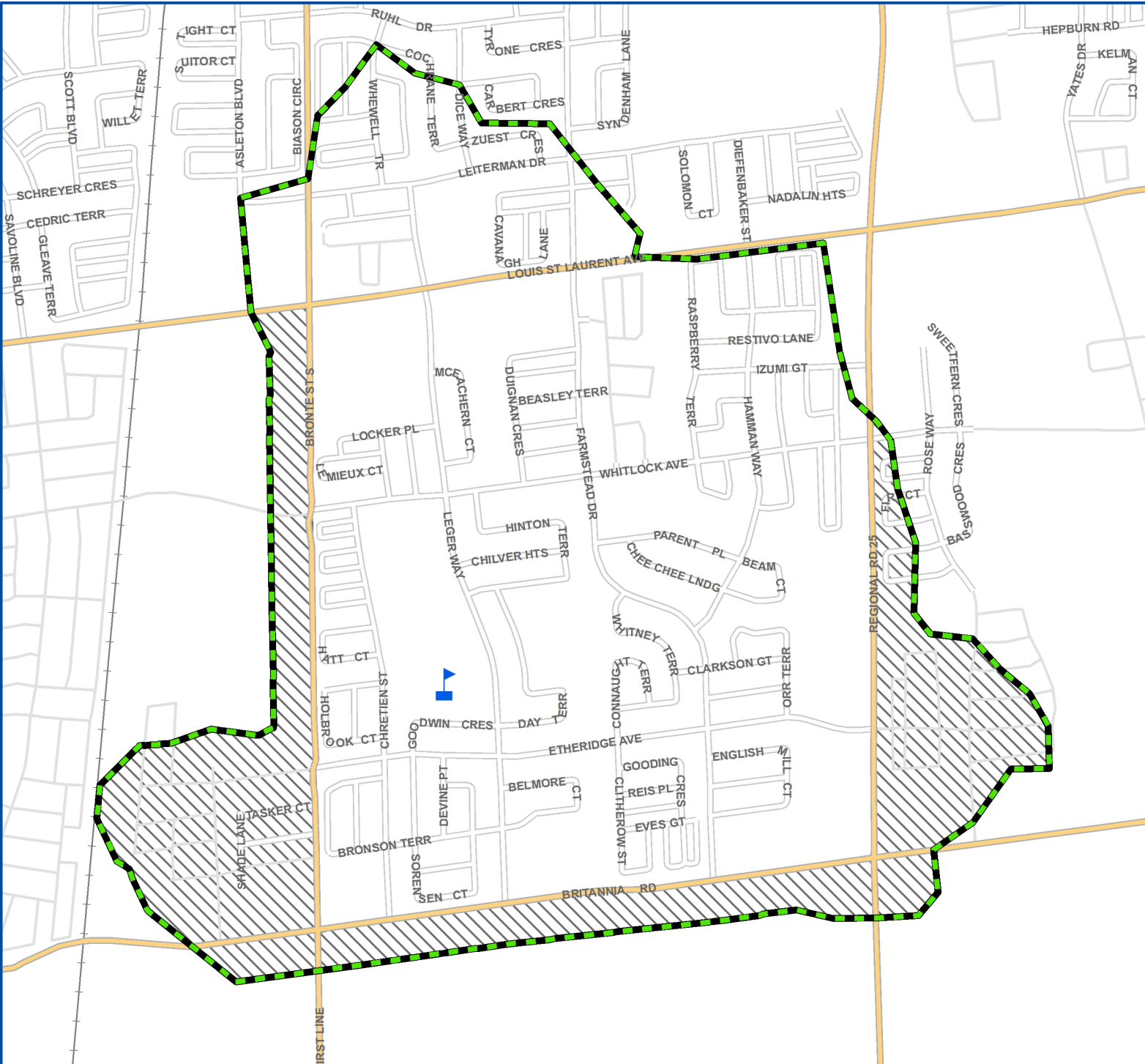


The current street network was provided by the Regional Municipality of Halton and the Region assumes no responsibility or liability for its use or accuracy.



Proposed roads are subject to change.

It is the intention of the HDSB to provide up-to-date and accurate information, and reasonable efforts have been made by the HDSB to verify the information, however a degree of error or change is inherent. This information is distributed "as is" without warranty. HDSB assume no legal liability or responsibility for the accuracy, completeness, or usefulness of any information. If you require additional information please contact the Planning Department at 905-335-3663.

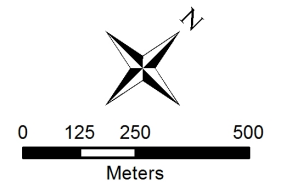
\* FOR ILLUSTRATIVE PURPOSES ONLY \*



**Preliminary  
Non-Transport Area  
Milton SW # 11 PS**

-  Proposed Roads
-  Bussed – Exception

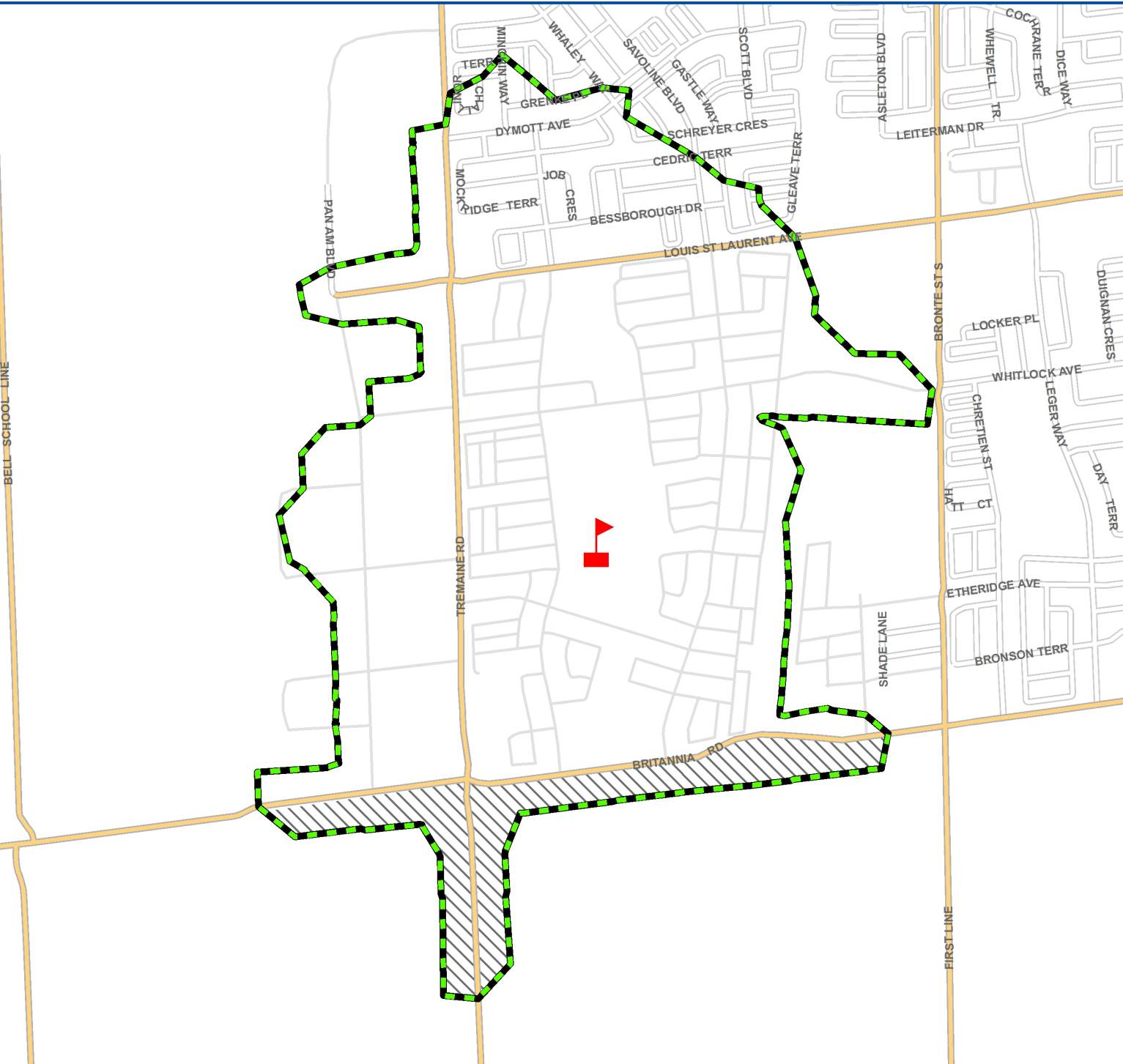
\* Proposed roads were used in the calculation of the 1.6 km Non-Transport Area.



The current street network was provided by the Regional Municipality of Halton and the Region assumes no responsibility or liability for its use or accuracy.

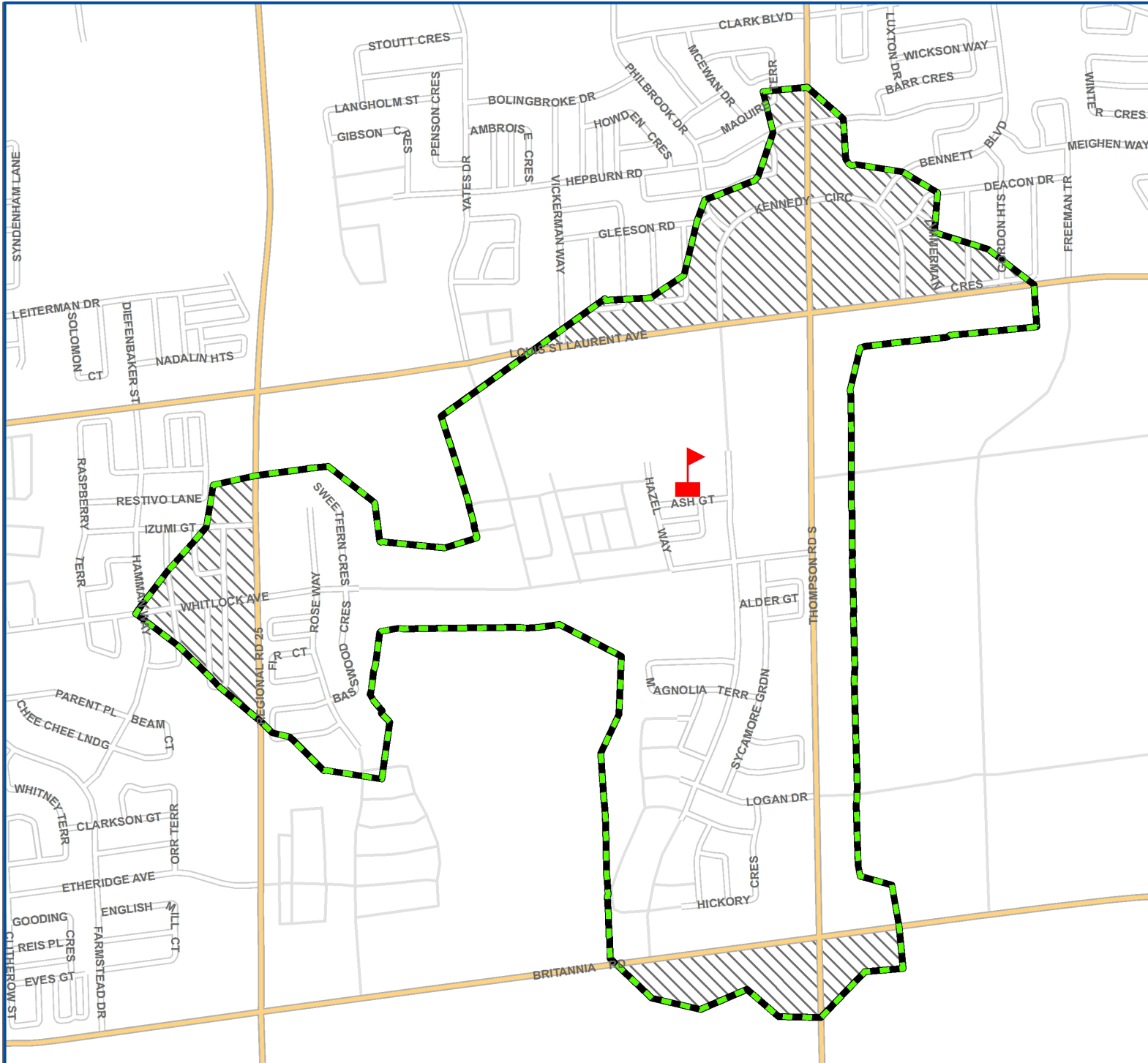
Proposed roads are subject to change.



It is the intention of the HDSB to provide up-to-date and accurate information, and reasonable efforts have been made by the HDSB to verify the information, however a degree of error or change is inherent. This information is distributed "as is" without warranty. HDSB assume no legal liability or responsibility for the accuracy, completeness, or usefulness of any information. If you require additional information please contact the Planning Department at 905-335-3663.



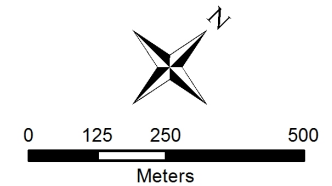
\* FOR ILLUSTRATIVE PURPOSES ONLY \*

**Preliminary**  
**Non-Transport Area**  
**Milton SW # 12 PS**



-  Proposed Roads
-  Bussed – Exception

\* Proposed roads were used in the calculation of the 1.6 km Non-Transport Area.



The current street network was provided by the Regional Municipality of Halton and the Region assumes no responsibility or liability for its use or accuracy.

Proposed roads are subject to change.

It is the intention of the HDSB to provide up-to-date and accurate information, and reasonable efforts have been made by the HDSB to verify the information, however a degree of error or change is inherent. This information is distributed 'as is' without warranty. HDSB assume no legal liability or responsibility for the accuracy, completeness, or usefulness of any information. If you require additional information please contact the Planning Department at 905-335-3663.

**\* FOR ILLUSTRATIVE PURPOSES ONLY \***