


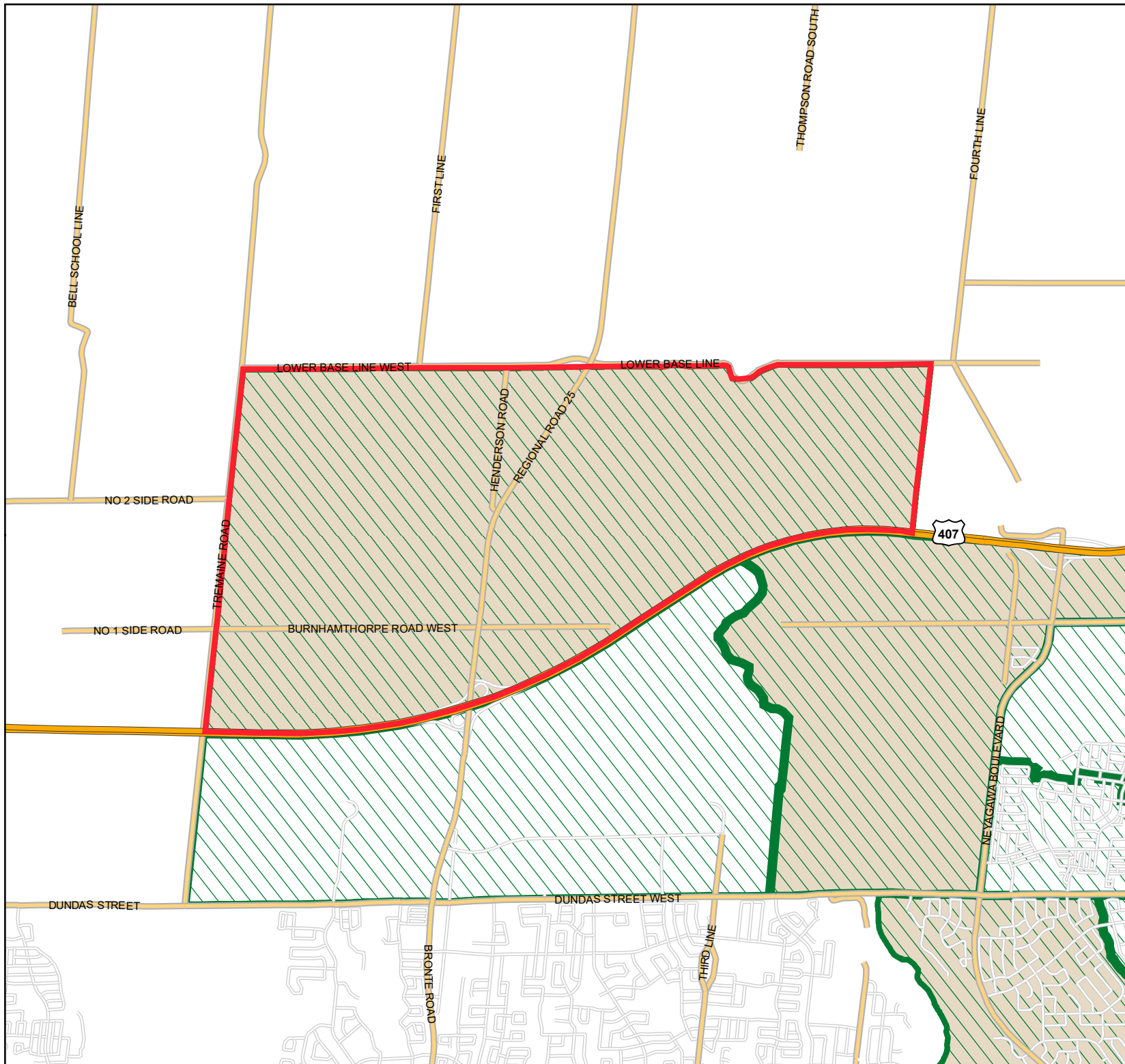
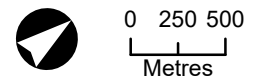


Rural Oakville/Milton Option 2 ENG

Catchment Area




-  Study Area
-  River Oaks
ENG: JK-8
-  White Oaks
ENG: 9-12

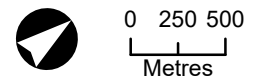
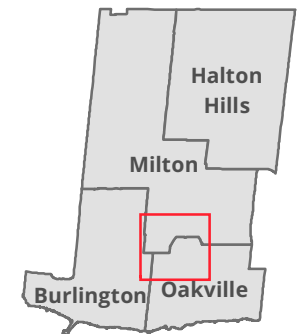


Street network provided by the Regional Municipality of Halton. The Region assumes no responsibility or liability for its use or accuracy.
 It is the intention of the HDSB to provide up-to-date and accurate information. Reasonable efforts have been made to verify the information shown here, however a degree of error is inherent. This information is distributed "as is" without warranty. HDSB assumes no legal liability or responsibility for the accuracy, completeness, or usefulness of any information. If you require additional information please contact the HDSB Planning Department at 905-335-3663. Boundaries are subject to change.

Rural Oakville/Milton Option 2 FI

Catchment Area

-  Study Area
-  Sunningdale
FI: 2-8
-  White Oaks
FI: 9-12



Street network provided by the Regional Municipality of Halton. The Region assumes no responsibility or liability for its use or accuracy.

It is the intention of the HDSB to provide up-to-date and accurate information. Reasonable efforts have been made to verify the information shown here, however a degree of error is inherent. This information is distributed "as is" without warranty. HDSB assumes no legal liability or responsibility for the accuracy, completeness, or usefulness of any information. If you require additional information please contact the HDSB Planning Department at 905-335-3663. Boundaries are subject to change.

